

Katalog: 1102001.1571070



KECAMATAN PELAYANGAN DALAM ANGKA 2017



**BADAN PUSAT STATISTIK
KOTA JAMBI**



KECAMATAN
PELAYANGAN
DALAM ANGKA 2017

KECAMATAN PELAYANGAN DALAM ANGKA 2016

PELAYANGAN DISTRICT IN FIGURES 2016

No. Publikasi / Publication Number : 1571070.1713

Katalog BPS / BPS Catalogue : 1102001.1571.070

Ukuran Buku / Book Size : 21 cm X 15 cm

Jumlah Halaman / Number of Pages: xx + 101 halaman / pages

Naskah / Manuscript :

Badan Pusat Statistik Kota Jambi

BPS- Statistics of Jambi Municipality

Penyunting / Editor :

Badan Pusat Statistik Kota Jambi

BPS- Statistics of Jambi Municipality

Gambar dan Grafik / Charts :

Badan Pusat Statistik Kota Jambi

BPS- Statistics of Jambi Municipality

Gambar Kulit / Cover Design :

Badan Pusat Statistik Kota Jambi

BPS- Statistics of Jambi Municipality

Diterbitkan oleh / Published by :

Badan Pusat Statistik Kota Jambi

BPS- Statistics of Jambi Municipality

Dilarang menungumkan, mendistribusikan, mengomunikasikan, dan/ atau mengandakan sebagian atau seluruh isi buku ini untuk tujuan komersial tanpa izin tertulis dari Badan Pusat Statistik

Prohibited to announce, distribute, communicate, and/ or copy part or all of this book for commercial purpose without permission from BPS- Statistic Indonesia

<http://jambikota.bps.go.id>

PETA KECAMATAN PELAYANGAN



<http://jambikota.bps.go.id>

SADAR STATISTIK

Penyelenggara :

Sadar untuk menggunakan teknik statistik yang tepat guna dan menyajikan data statistik yang diperlukan konsumen secara tepat waktu, akurat dan mudah dipahami.

Responden :

Sadar untuk memberikan jawaban apa adanya sesuai dengan kenyataan tanpa ragu-ragu.

Pengguna :

Sadar untuk memahami metode, konsep/ definisi serta memanfaatkan data statistik secara optimal.

<http://jambikota.lmb.go.id>

AWARE OF STATISTICS

Organizers :

Conscious effort to use statistical techniques and present the necessary statistical data to the data consumers in a timely, accurate and easy to be understood.

Respondents :

Aware to provide answers as it is, consistent with the fact and without hesitation.

Users :

Aware to understand the methods, concepts/ definitions and optimally utilize statistical data.

<http://jambikota.go.id>



KATA PENGANTAR

Penerbitan publikasi Kecamatan Pelayangan Dalam Angka 2017 merupakan kelanjutan publikasi Kecamatan Pelayangan Dalam Angka tahun sebelumnya.

Dalam publikasi ini disajikan data keadaan tahun 2016, agar dapat memberikan gambaran dan perkembangan pembangunan di wilayah Kecamatan Pelayangan.

Publikasi ini terwujud berkat kerjasama yang baik dengan semua pihak baik pemerintah maupun swasta yang ada di wilayah Kecamatan Pelayangan. Atas bantuan dan kerjasamanya kami ucapkan terima kasih.

Kami menyadari dalam penerbitan publikasi ini masih banyak kekurangan dan kesalahan. Oleh karena itu, kritik dan saran dari pembaca sangat kami harapkan untuk perbaikan publikasi di masa yang akan datang. Semoga publikasi ini bermanfaat.

Jambi, September 2017
Koord. Statistik Kecamatan Pelayangan

DASRIN
NIP. 19600417 198303 1 008



FOREWORD

Pelayangan District in Figures 2017 Publication is a continuation of the Jelutung District in Figures Publication in previous years figures.

Data presented in this publication is a state in 2016, in order to provide an overview and progress of development in the Pelayangan District.

This publication was made possible through good cooperation with all parties, both public and private in the Pelayangan District. We thank you for the assistance and cooperation.

We recognize there are still many shortcomings and mistakes in this publication. Therefore, criticism and suggestions from readers are expected, so we can improve this publications in the future. Hopefully this publication helpful.

Jambi, September 2017
Statistics Coordinator of Pelayangan District

DASRIN
NIP. 19600417 198303 1 008

DAFTAR ISI/ TABLE OF CONTENTS

Halaman/Page

Sambutan Camat Pelayangan/Acknowledgement Fr. Pelayangan Dist. Head...	vii
Kata Pengantar/ Foreword.....	ix
Daftar Isi /Table of Contents	xi
Daftar Grafik/ Graph List.....	xx

BAB. 1. LETAK GEOGRAFIS GEOGRAPHICAL

1.1 Luas Kelurahan di Kecamatan Pelayangan Tahun 2016.....	5
Area of Urban Village in Pelayangan District, 2016	
1.2 Jarak Antara Kelurahan di Kecamatan Pelayangan dengan Ibukota Kecamatan, 2016 (Km).....	6
Distance Between Urban Village and The District Capital 2016 (Km)	
1.3 Suhu Udara Maksimum, Minimum dan Rata-rata Dirinci per Bulan di Kota Jambi Tahun 2016 (°C).....	7
Maximum, Minimum and Average-Temperature by Month in Jambi Municipality 2016 (°C)	
1.4 Banyaknya Curah Hujan (mm) dan Hari Hujan Dirinci per Bulan di Kota Jambi Tahun 2016.....	8
Number of Rainfall (mm) and Rain Days by Month in Jambi Municipality, 2016	
1.5 Kelembaban Udara Maksimum, Minimum dan Rata-rata Dirinci per Bulan di Kota Jambi Tahun 2016 (Persen).....	9
Maximum, Minimum and the Average of Humidity by Month in Jambi Municipality, 2016 (Percent)	
1.6 Keadaan Kecepatan Angin, Tekanan Udara dan Penyinaran Matahari Dirinci per Bulan di Kota Jambi Tahun 2016.....	10
Condition of Wind Velocity, Atmospheric Pressure and Sun Illumination by Month in Jambi Municipality, 2016	

BAB. 2. PEMERINTAHAN	
GOVERNMENT	
2.1	Nama-nama Camat yang Pernah Menjabat di Kecamatan Pelayangan 15 Names of Former subdistrict Head in Pelayangan District
2.2	Nama-nama Pejabat Pemerintahan di Kantor Kecamatan Pelayangan 2016..... 16 Names of Government Officials in Pelayangan District Office, 2016
2.3	Nama-nama Lurah dan Tingkat Pendidikan Terakhir di Kecamatan Pelayangan, 2016..... 17 Names of Village Headman in Pelayangan District, 2016
2.4	Jumlah Rukun Tetangga di Kecamatan Pelayangan, 2016..... 18 Number of Neighborhood Assemblage in Pelayangan District, 2016
BAB. 3. PENDUDUK	
POPULATION	
3.1	Jumlah Penduduk, Luas Wilayah dan Kepadatan Penduduk Dirinci per Kelurahan di Kecamatan Pelayangan, 2016..... 23 Number of Population, Area and Population Density by Urban Vilage In Pelayangan District, 2016
3.2	Jumlah Penduduk, Rumah tangga dan Rata-rata Jumlah Anggota Rumahtangga Dirinci per Kelurahan di Kecamatan Pelayangan, 2016..... 24 Number of Population, Household and Average Household Members by Urban Vilage In Pelayangan District, 2016
3.3	Jumlah Penduduk Menurut Jenis Kelamin dan Rasio Jenis Kelamin Dirinci per Kelurahan di Kecamatan Pelayangan, 2016..... ... 25 Number of Population by Sex and Sex Ratio by Urban Vilage In Pelayangan District, 2016
3.4	Jumlah Penduduk Menurut Kelompok Umur dan Jenis Kelamin di Kecamatan Pelayangan, 2016..... 26

	Number of Population by Age Groups and Sex in Pelayangan District, 2016	
3.5	Persentase Penduduk Dirinci Per Kelurahan Di Kecamatan Pelayangan 2016.....	27
	Percentage of Population in Pelayangan District by Village, 2016	

BAB. 4. SOSIAL
SOCIAL

4.1	Jumlah TK/RA dan Guru dirinci per Kelurahan di Kecamatan Pelayangan, 2016.....	31
	Number of Kindergartens, Students and Teacher by Urban Vilage in Pelayangan District, 2016	
4.2	Jumlah Sekolah Dasar dan Ruang Kelas Menurut Status Sekolah Dirinci per Kelurahan di Kecamatan Pelayangan, 2016.....	32
	Number of Elementary School and Classroom by Status of School by Urban Vilage in Pelayangan District, 2016	
4.3	Jumlah Murid Sekolah Dasar Menurut Jenis Kelamin dan Status Sekolah Dirinci per Kelurahan di Kecamatan Pelayangan ,2016.....	33
	Number of Elementary School Students by Sex and Status of School by Urban Vilage in Pelayangan District, 2016	
4.4	Jumlah Guru Sekolah Dasar Menurut Jenis Kelamin dan Status Sekolah Dirinci per Kelurahan di Kecamatan Pelayangan, 2016.....	34
	Number of Elementary School Teachers by Sex and Status of School by Urban Vilage in Pelayangan District, 2016	
4.5	Jumlah SLTP dan Ruang Kelas menurut Status Sekolah dirinci per Kelurahan di Kecamatan Pelayangan, 2016.....	35
	Number of Junior High Schools and Classroom by Status of School by Urban Vilage in Pelayangan District, 2016	
4.6	Jumlah Murid SLTP Menurut Jenis Kelamin dan Status Sekolah Dirinci per Kelurahan di Kecamatan Pelayangan, 2016.....	36
	Number of Junior High Schools Students by Sex and Status of School by Urban Vilage in Pelayangan District, 2016	
4.7	Jumlah Guru SLTP Menurut Jenis Kelamin dan Status Sekolah Dirinci	

	per Kelurahan di Kecamatan Pelayangan, 2016.....	38
	Number of Junior High School Teachers by Sex and Status of School by Urban Vilage in Pelayangan District, 2016	
4.8	Jumlah Pengikut Ujian Akhir SLTP dan Kelulusan dirinci per Kelurahan di Kecamatan Pelayangan, 2016.....	39
	Number of Final Exam Participant Graduation in Junior High School level by Urban Vilage in Pelayangan District, 2016	
4.9	Jumlah Madrasah Tsanawiyah dan Ruang Kelas Menurut Status Sekolah Dirinci per Kelurahan di Kecamatan Pelayangan, 2016.....	40
	Number of Islamic Junior High School and Classroom by Status of School by Urban Vilage in Pelayangan District, 2016	
4.10	Jumlah Murid Madrasah Tsanawiyah Menurut Jenis Kelamin dan Status Sekolah Dirinci per Kelurahan di Kecamatan Pelayangan, 2016.....	41
	Number of Islamic Junior High School Students by Sex and Status of School by Urban Vilage in Pelayangan District, 2016	
4.11	Jumlah Guru Madrasah Ibtidaiyah Menurut Jenis Kelamin dan Status Sekolah Dirinci per Kelurahan di Kecamatan Pelayangan, 2016.....	41
	Number of Islamic Elementary School Teachers by Sex and Status of School by Urban Vilage in Pelayangan District, 2016	
4.12	Jumlah Murid Madrasah Tsanawiyah Menurut Jenis Kelamin dan Status Sekolah Dirinci per Kelurahan di Kecamatan Pelayangan, 2016.....	43
	Number of Islamic Junior High School Students by Sex and Status of School by Urban Vilage in Pelayangan District, 2016	
4.13	Jumlah Guru Madrasah Tsanawiyah Menurut Jenis Kelamin dan Status Sekolah Dirinci per Kelurahan di Kecamatan Pelayangan, 2016.....	44
	Number of Islamic Junior High School Teachers by Sex and Status of School by Urban Vilage in Pelayangan District, 2016	
4.14	Jumlah Madrasah Aliyah dan Ruang Kelas Menurut Status Sekolah Dirinci per Kelurahan di Kecamatan Pelayangan, 2016.....	45
	Number of Islamic Senior High Schools and Classrooms by Status of School by Urban Vilage in Pelayangan District, 2016	

4.15	Jumlah Murid Madrasah Aliyah Menurut Jenis Kelamin dan Status Sekolah Dirinci per Kelurahan di Kecamatan Pelayangan, 2016..... Number of Islamic Senior High School Students by Sex and Status of School by Urban Vilage in Pelayangan District, 2016	46
4.16	Jumlah Guru Madrasah Aliyah Menurut Jenis Kelamin dan Status Sekolah Dirinci per Kelurahan di Kecamatan Pelayangan, 2016..... Number of Islamic Senior High School Teachers by Sex and Status of School by Urban Vilage in Pelayangan District, 2016	47
4.17	Nama Pondok Pesantren di rinci per Kelurahan di Kecamatan Pelayangan, 2016..... Name of Moslem Boarding by urban the village in Pelayangan District, 2016	48
4.18	Jumlah Fasilitas Kesehatan Menurut Jenis Dirinci per Kelurahan di Kecamatan Pelayangan, 2016..... Number of Public Health Facility by Type by Urban Vilage in Pelayangan District, 2016	49
4.19	Jumlah Tenaga Kesehatan Menurut Jenis Dirinci per Kelurahan di Kecamatan Pelayangan, 2016..... Number of Health Workers by Type by Urban Vilage in Pelayangan District, 2016	50
4.20	Jumlah Dokter Spesialis, Dokter Umum dan Dokter Gigi Dirinci per Kelurahan di Kecamatan Pelayangan, 2016..... Number of Specialist Doctors, General Practitioners and Dentists by Urban Vilage in Pelayangan District, 2016	51
4.21	Jumlah Balita yang Pernah Mendapat Imunisasi Menurut Jenis Dirinci per Kelurahan di Kecamatan Pelayangan, 2016..... Number of Babies Who Ever Received Immunizations by Type by Urban Vilage in Pelayangan District, 2016	53
4.22	Jumlah Akseptor KB Aktif Dirinci per Kelurahan di Kecamatan Pelayangan, 2016..... Number of Active Acceptors by Urban Vilage in Pelayangan District, 2016	55
4.23	Jumlah Akseptor KB Baru Dirinci per Kelurahan di Kecamatan	

	Pelayangan, 2016.....	56
	Number of New Acceptors by Urban Vilage in Pelayangan District, 2016	
4.23	Jumlah Kunjungan Pasien Puskesmas/Pustu Dirinci per Kelurahan di Kecamatan Pelayangan, 2016.....	
	Number of Patient Visits PHC/SubPHC by Urban Vilage in Pelayangan District, 2016	
4.24	Banyaknya Keluarga Pra Sejahtera dan Sejahtera Menurut Kelurahan, di Kecamatan Pelayangan, 2016.....	57
	Number of Pre-prosperous and Prosperous Family by Urban Vilage in Pelayangan District, 2016	
4.25	Jumlah Pemeluk Agama Dirinci per Kelurahan di Kecamatan Pelayangan, 2016.....	58
	Number of Religion Adherents by Urban Vilage in Pelayangan District, 2016	
4.26	Jumlah Tempat Ibadah Dirinci per Kelurahan di Kecamatan Pelayangan, 2016.....	59
	Number of Religious Centres by Urban Vilage in Pelayangan District, 2016	
4.27	Jumlah Kelompok Remaja Masjid, Pengajian Anak-Anak dan Barjanzi Marhaba Dirinci per Kelurahan di Kecamatan Pelayangan, 2016.....	60
	Number of Teens Mosque Groups, Islamic Kids Groups and Barjanzi Marhaba by Urban Vilage in Pelayangan District, 2016	
4.28	Jumlah Kejadian Nikah, Talak, Cerai dan Rujuk Dirinci per Kelurahan di Kecamatan Pelayangan, 2016.....	61
	Number of Marriage, Talak, Divorce and Reunite by Urban Vilage in Pelayangan District, 2016	
4.29	Jumlah Ulama, Mubaligh dan Khotib Dirinci per Kelurahan di Kecamatan Pelayangan, 2016.....	
	Number of Ulema, Mubaligh and Preachers by Urban Vilage in Pelayangan District, 2016	62
4.30	Jumlah Bencana Menurut Jenis yang Terjadi Dirinci per Kelurahan di Kecamatan Pelayangan, 2016.....	63
	Number of Disasters by Type of Happened by Urban Vilage in Pelayangan District, 2016	

4.31	Jumlah Perkumpulan Seni Menurut Jenis Dirinci per Kelurahan di Kecamatan Pelayangan, 2016.....	64
	Number of Art Groups by Type by Urban Vilage in Pelayangan District, 2016	
4.32	Jumlah Fasilitas Olahraga Menurut Jenis Dirinci per Kelurahan di Kecamatan Pelayangan, 2016.....	65
	Number of Sports Facilities by Type by Urban Vilage in Pelayangan District, 2016	
4.33	Jumlah Bangunan Tempat Tinggal Menurut Jenis Dinding Terluas Dirinci per Kelurahan di Kecamatan Pelayangan, 2016.....	66
	Number of Residential Building by Type of Wall Material by Urban Vilage in Pelayangan District, 2016	
4.34	Jumlah Rumah Tangga Menurut Sumber Penerangan Utama Dirinci per Kelurahan di Kecamatan Pelayangan, 2016.....	67
	Number of Households by Main Lighting by Urban Vilage in Pelayangan District, 2016	
4.35	Jumlah Rumah Tangga Menurut Pemakaian Sumber Air Minum Dirinci per Kelurahan di Kecamatan Pelayangan, 2016.....	68
	Number of Households by Source of Drinking Water Used by Urban Vilage in Pelayangan District, 2016	
4.36	Jumlah Rumah Tangga Menurut Pemakaian Bahan Bakar Utama untuk Memasak Dirinci per Kelurahan di Kecamatan Pelayangan, 2016.....	69
	Number of Households by Main Fuel for Cooking by Urban Vilage in Pelayangan District, 2016	
4.37	Jumlah Jama'ah Haji Yang Di Berangkatkan Menurut Jenis Kelamin Di Kecamatan Pelayangan 2016.....	70
	Number of Households by Main Fuel for Cooking by Urban Vilage in Pelayangan District, 2016	

BAB. 5.	PERTANIAN AGRICULTURE	
5.1	Luas Lahan Menurut Penggunaan di rinci per Kelurahan di Kecamatan Pelayangan, 2016..... Harvest Area in detail by expenditure per village in Pelayangan District, 2016	75
5.2	Luas Lahan Bukan Sawah Menurut Penggunaan Dirinci per Kelurahan di Kecamatan Pelayangan, 2016..... Area of Dryland Field by Using by Urban Villages In Pelayangan District, 2016	76
5.3	Luas Panen, Produksi dan Rata-Rata Produksi Padi Sawah Dirinci per Kelurahan di Kecamatan Pelayangan, 2016..... Harvest Area, Production and Yield Rate of Wetland Paddy by Urban Village in Pelayangan District, 2016	78
5.4	Luas Panen, Produksi dan Rata-Rata Produksi Ubi Kayu Dirinci per Kelurahan di Kecamatan Pelayangan, 2016..... Harvest Area, Production and Yield Rate of Cassava by Urban Villages In Pelayangan District, 2016	79
5.5	Luas Panen, Produksi dan Rata-Rata Produksi Ubi Jalar Dirinci per Kelurahan di Kecamatan Pelayangan, 2016..... Harvest Area, Production and Yield Rate of Sweet Patato by Urban Villages In Pelayangan District, 2016	80
5.6	Luas Panen, Produksi dan Rata-Rata Produksi Kacang Tanah Dirinci per Kelurahan di Kecamatan Pelayangan, 2016..... Harvest Area, Production and Yield Rate of Peanuts by Urban Villages In Pelayangan District, 2016	81
5.7	Luas Panen, Produksi dan Rata-Rata Produksi Jagung Dirinci per Kelurahan di Kecamatan Pelayangan, 2016..... Harvest Area, Production and Yield Rate of Maize by Urban Villages In Pelayangan District, 2016	82

5.8	Luas Panen dan Produksi Sayur-sayuran Dirinci per Kelurahan di Kecamatan Pelayangan, 2016.....	83
	Vegetables Harvesting Area and Product by Urban Villages In Pelayangan District, 2016	
5.9	Populasi Ternak Menurut Jenis Dirinci per Kelurahan di Kecamatan Pelayangan, 2016.....	85
	Population of Livestock by Type by Urban Villages In Pelayangan District, 2016	
5.10	Populasi Unggas Menurut Jenis Dirinci per Kelurahan di Kecamatan Pelayangan, 2016.....	86
	Population of Poultry by Type by Urban Villages In Pelayangan District, 2016	
5.11	Banyaknya Pengusaha Ternak Unggas Dirinci per Kelurahan di Kecamatan Pelayangan, 2016.....	87
	Number of Poultry by Urban Villages In Pelayangan District, 2016	
5.12	Jumlah Tenaga Penyuluh Pertanian Lapangan (PPL) Dirinci per Kelurahan di Kecamatan Pelayangan, 2016.....	88
	Number of Agricultural Extension Field (AEF) by Urban Villages In Pelayangan District, 2016	
5.13	Jumlah Tenaga Penyuluh Pertanian Lapangan (PPL) Dirinci per Kelurahan di Kecamatan Pelayangan, 2016.....	89
	Number of Farmers Groups by Type by Urban Villages In Pelayangan District, 2016	
5.14	Luas Areal Pemeliharaan dan Penangkapan Ikan di Rinci per Kelurahan di Kecamatan Kota Baru, 2016.....	90
	Area of pisciculture and fishing by Urban Villages In Pelayangan District, 2016	
5.15	Produksi Ikan Menurut Sumber Produksi di Rinci per Kelurahan di Kecamatan Pelayangan, 2016.....	91
	Fish Production according to production sources by Urban Villages In Pelayangan District, 2016	

BAB. 6. EKONOMI
ECONOMICS

- 6.1 Jumlah Perusahaan Industri Besar/Sedang, Industri Kecil dan Industri Rumahtangga Dirinci per Kelurahan di Kecamatan Pelayangan, 2016..... 96
Number of Large/Medium Industries, Small Industries and Industrial Households by Urban Village in Pelayangan District, 2016
- 6.2 Jumlah Pasar Dirinci per Kelurahan di Kecamatan Pelayangan, 2016..... 97
Number of Market by Urban Village in Pelayangan District, 2016
- 6.3 Jumlah Unit Usaha Kegiatan Ekonomi Menurut Jenis Dirinci per Kelurahan di Kecamatan Pelayangan, 2016..... 98
Number of Economic Activity Business Units by Type by Urban Village in Pelayangan District, 2016
- 6.4 Jumlah Jasa Perorangan Menurut Jenis Usaha Dirinci per Kelurahan di Kecamatan Pelayangan, 2016..... 99
Number of Personal Services by Type of Business by Urban Village in Pelayangan District, 2016

BAB. 7. KEUANGAN
FINANCE

- 7.1 Target dan Realisasi Penerimaan PBB Dirinci per Kelurahan di Kecamatan Pelayangan, 2016..... 104
Target and Realization of Soil and Building Tax by Urban Village in Pelayangan District, 2016

DAFTAR GRAFIK
Graph List

Grafik / Graph	Halaman/Page
1.1 Persentase Luas Kecamatan Pelayangan Menurut Kelurahan Tahun 2016..... Percentage of Pelayangan District Land Area by Sub-district, 2016	4
2.1 Persentase Tingkat Pendidikan Terakhir Lurah di Kecamatan Pelayangan, 2016..... Percentage of Education Level of Sub-district Heads at Pelayangan District, 2016	14
3.1 Piramida Penduduk Kecamatan Pelayangan Tahun 2016..... Population Pyramid of Pelayangan District, 2016	22
4.1 Banyaknya Fasilitas Kesehatan di Kecamatan Pelayangan Tahun 2016..... Number of Health Facilities in Pelayangan District, 2016	31
5.1 Jumlah Produksi Palawija Di Kecamatan Pelayangan Tahun 2016..... Number of Crops Production in Pelayangan District, 2016	74
5.2 Jumlah Ternak Di Kecamatan Pelayangan Tahun 2016..... Number of Live Stock Population in Pelayangan District, 2016	74
6.1 Persentase Perusahaan Industri Besar/Sedang, Industri Kecil dan Industri Rumah tangga Dirinci per Kelurahan di Kecamatan Pelayangan, 2016..... Percentage of Large/Medium Industries, Small Industries and Industrial Households by Sub-district in Pelayangan District, 2016	95
7.1 Persentase Realisasi Penerimaan PBB Dirinci per Kelurahan di Kecamatan Pelayangan, 2016..... Percentage of Realization of Soil and Building Tax by Sub-district in Pelayangan District, 2016	103

<http://jambikota.bps.go.id>

LETAK GEOGRAFIS
Geographical



<http://jambikom.bpp.go.id>

<http://jambikota.bps.go.id>

I. LETAK GEOGRAFIS

Kecamatan Pelayangan merupakan salah satu kecamatan di Kota Jambi yang keadaan geografisnya terletak pada ketinggian 12 m dari permukaan air laut. Batas-batas Kecamatan Pelayangan adalah sebagai berikut :
Sebelah Utara berbatasan dengan Kabupaten Muaro Jambi
Sebelah Selatan berbatasan dengan Sungai Batanghari
Sebelah Timur berbatasan dengan Kabupaten Muaro Jambi
Sebelah Barat berbatasan dengan Kecamatan Danau Teluk

Kecamatan Pelayangan dengan luas 15,29 Km² dan terdiri dari 6 Kelurahan:

1. Kelurahan Tengah dengan luas 2,31 Km² atau 15,11% dari luas kecamatan.
2. Kelurahan Jelmu dengan luas 2,30 Km² atau 15,04% dari luas kecamatan.
3. Kelurahan Mundung Laut dengan luas 2,23 Km² atau 14,59% dari luas kecamatan.
4. Kelurahan Arab Melayu dengan luas 1,15 Km² atau 7,52% dari luas kecamatan.
5. Kelurahan Tahtul Yaman dengan luas 2,71 Km² atau 17,72% dari luas kecamatan.
6. Kelurahan Tanjung Johor dengan luas 4,59 Km² atau 30,02% dari luas kecamatan.

I. GEOGRAPHICAL

The Pelayangan District is one of the districts in the city of Jambi with an average height of 12 m above sea level. Pelayangan District boundaries are as follows:

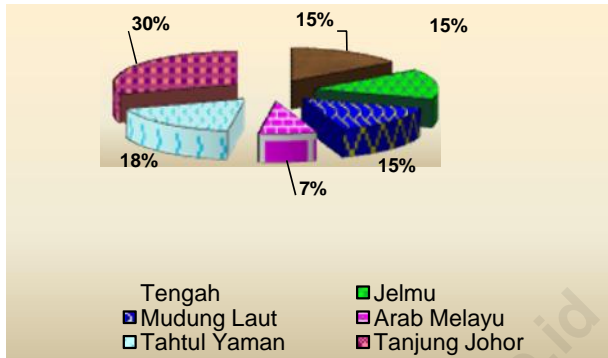
North side bordered with Muaro Jambi
South side bordered with Batanghari river
East side bordered with Muaro Jambi
West side bordered with Danau Teluk District

The Pelayangan District's with an area of 15,29 Km² and consists of 6 villages:

1. Tengah village with an area of 2.31 Km² or 15.11% of the districts.
2. Jelmu village with an area of 2.30 Km² or 15.04% of the districts.
3. Mundung Laut village with an area of 2.23 Km² or 14.59% of the districts.
4. Arab Melayu village with an area of 1.15 Km² width or 14.59% of the districts.
5. Tahtul Yaman village with an area of 2.71 Km² Bandung or 17.72% of the districts.
6. Tanjung Johor village with an area of 4.59 Km² or 30.02% of the districts.

Grafik 1.1 Persentase Luas Kecamatan Pelayangan Menurut Kelurahan Tahun 2016

Graph 1.1 Percentage of Pelayangan District Land Area by Sub-district, 2016



Tabel 1.1 Luas Kelurahan di Kecamatan Pelayangan Tahun 2016
Table 1.1 Area of Urban Village in Pelayangan District, 2016

Kelurahan Urban Village	Luas (Km2) Area
(1)	(2)
1. Tengah	2.31
2. Jelmu	2.30
3. Mudung Laut	2.23
4. Arab Melayu	1.15
5. Tahtul Yaman	2.71
6. Tanjung Johor	4.59
Jumlah Total	15.29

Sumber : Kantor Camat Pelayangan
Source : District Office Of Pelayangan

Tabel 1.2 Jarak Antara Kelurahan di Kecamatan Pelayangan dengan
Ibukota Kecamatan, 2016 (Km)
Table 1.2 Distance Between Urban Village and The District Capital 2016 (Km)

Kelurahan Urban Village	Jarak (Km) Distance
(1)	(2)
1. Tengah	0.50
2. Jelmu	0.40
3. Mudung Laut	0.25
4. Arab Melayu	0
5. Tahtul Yaman	1.00
6. Tanjung Johor	3.00

Sumber : Kantor Camat Pelayangan

Source : District Office of Pelayangan

Tabel 1.3 Suhu Udara Maksimum, Minimum dan Rata-rata Dirinci per Bulan di Kota Jambi Tahun 2016 (°C)

Table 1.3 Maximum, Minimum and Average-Temperature by Month in Jambi Municipality 2016 (°C)

B u l a n Month	Temperatur /Temperature		
	Maksimum Maximum	Minimum Minimum	Rata-Rata Average
(1)	(2)	(3)	(4)
Januari	33.8	22.9	27.0
Februari	33.6	22.0	26.8
Maret	34.6	23.2	27.4
April	34.4	22.8	27.6
Mei	34.0	21.2	27.8
Juni	34.0	22.7	27.2
Juli	35.0	22.0	27.3
Agustus	34.6	22.0	27.5
September	34.0	22.0	27.3
Oktober	35.0	22.6	27.0
Nopember	33.2	22.6	26.8
Desember	34.2	22.6	27.5

Sumber : Stasiun Meteorologi Jambi
Source : Jambi Meteorological Station

Tabel 1.4 Banyaknya Curah Hujan (mm) dan Hari Hujan Dirinci per Bulan di Kota Jambi Tahun 2016

Table 1.4 Number of Rainfall (mm) and Rain Days by Month in Jambi Municipality, 2016

B u l a n Month	Curah Hujan (mm) Rainfall (mm)	Hari Hujan Rain days
(1)	(2)	(3)
Januari	103.8	24
Februari	195.3	20
Maret	70.1	21
April	233.6	21
M e i	80.3	14
J u n i	76	17
J u l i	127	11
Agustus	199	13
September	109	18
Oktober	130	22
Nopember	209	25
Desember	140	18

Sumber : Stasiun Meteorologi Jambi

Source : Jambi Meteorological Station

Tabel 1.5 Kelembaban Udara Maksimum, Minimum dan Rata-rata Dirinci per Bulan di Kota Jambi Tahun 2016 (Persen)

Table 1.5 Maximum, Minimum and the Average of Humidity by Month in Jambi Municipality, 2016 (Percent)

B u l a n Month	Kelembaban Udara Maksimum Maximum Humidity	Kelembaban Udara Minimum Minimum Humidity	Rata-Rata Kelembaban Udara The Average of Humidity
(1)	(2)	(3)	(4)
Januari	99	59	86
Februari	98	57	82
Maret	98	58	86
April	98	58	84
Mei	99	61	85
Juni	98	56	83
Juli	98	52	82
Agustus	98	56	81
September	98	53	83
Oktober	100	53	85
Nopember	98	58	85
Desember	99	52	80

Sumber : Stasiun Meteorologi Jambi

Source : Jambi Meteorological Station

Tabel 1.6 Keadaan Kecepatan Angin, Tekanan Udara dan Penyinaran Matahari Dirinci per Bulan di Kota Jambi Tahun 2016

Table 1.6 Condition of Wind Velocity, Atmospheric Pressure and Sun Illumination by Month in Jambi Municipality, 2016

B u l a n Month	Kecepatan Angin Terbesar (Knot) Wind Velomunicipality	Rata-rata Tekanan Udara The Average of Atmospheric Pressure (mb)	Rata-Rata Penyinaran Matahari (Jam) Average Sun Illumination
(1)	(2)	(3)	(4)
Januari	12	1 011.8	4.2
Februari	16	1 011.7	3.4
Maret	15	1 011.9	4.7
April	14	1 010.4	5.9
M e i	14	1 010.0	5.4
J u n i	12	1 010.9	4.5
J u l i	13	1 010.5	6.6
Agustus	19	1 010.4	6.0
September	17	1 010.8	5.0
Oktober	15	1 010.3	3.7
Nopember	15	1 010.4	3.6
Desember	14	1 009.7	3.8

Sumber : Stasiun Meteorologi Jambi

Source : Jambi Meteorological Station

Ket : 1 Knot = 1,8 Km/J

<http://jambikota.bps.go.id>

PEMERINTAHAN
Government

2

<http://jambikotab.go.id>

<http://jambikota.bps.go.id>

<http://jambikota.bps.go.id>

<http://jambikota.bps.go.id>

II. PEMERINTAHAN

Kecamatan Pelayangan dipimpin oleh seorang camat dan di bantu oleh 6 orang lurah terdiri dari:

1. Lurah Tengah
2. Lurah Jelmu
3. Lurah Mudung Laut
4. Lurah Arab Melayu
5. Lurah Tahtul Yaman
6. Lurah Tanjung Johor

Lurah yang ada di Kecamatan Pelayangan sebesar 83,33% pendidikan terakhirnya S1.

II. GOVERNMENT

Pelayangan district is headed by a district heads and assisted by the 6 village heads consists of :

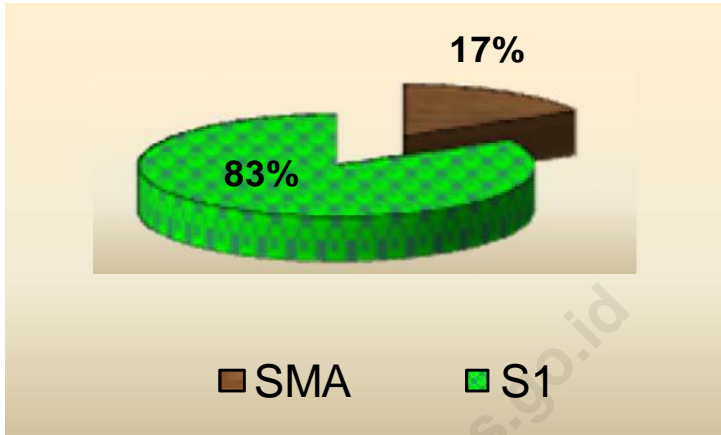
1. village heads of Tengah village
2. village heads of Jelmu village
3. village heads of Mudung Laut village
4. village heads of Arab Melayu village
5. village heads of Tahtul Yaman village
6. village heads of Tanjung Johor village

The village heads in Pelayangan district 83.33% bachelor graduates.

<http://jambikota.bps.go.id>

Grafik 2.1 Persentase Tingkat Pendidikan Terakhir Lurah di Kecamatan Pelayangan, 2016

Graph 2.1 Percentage of Education Level of Sub-district Heads at Pelayangan District, 2016



Government

Tabel 2.1 Nama-nama Camat yang Pernah Menjabat di Kecamatan Pelayangan Tahun 1992-2016

Table 2.1 Names of Former subdistrict Head in Pelayangan District,1992-2016

Nama Camat Name of Chiefs	Tahun Mulai Menjabat Year Start Position	Tahun Akhir Menjabat Year End Position
(1)	(2)	(3)
1. Johan Hamid	1992	1994
2. Darwin	1994	1996
3. Obliyani	1996	1999
4. Yan Ismar	1999	2001
5. Jon Eka Powa	2001	2003
6. Yahya Baiti	2003	2004
7. Nawawi	2004	2008
8. Drs. Abdullah	2008	2009
9. Noviaman	2010	2013
10. Muhamad	2013	2014
Nofriansyah,S.STP		
11. Nofianto,SE	2014	Sekarang

Sumber : Kantor Camat Pelayangan

Source : District Office of Pelayangan

Tabel 2.2 Nama-nama Pejabat Pemerintahan di Kantor Kecamatan Pelayangan, 2016
 Table 2.2 Names of Government Officials in Pelayangan District Office, 2016

Nama Names	Golongan Groups	Jabatan Position
(1)	(2)	(3)
Nofianto,SE	III/d	Camat
Aminuddin,SE	III/d	Sekcam
Jefri Mirza,SIP	III/b	Kasubag umum
DRS.Faishol	III/d	Kasi. Pemerintahan
ABD Salim	III/c	Kasi pmk
Erminati	III/d	Kasi kessos
MHD.Amin,SH	III/c	Kasi trantib
Rachmawati,SP	III/d	Kasi pelum
Dian Ekawati,SE	III/d	Kasubag keuangan
Irzan Mahari	III/b	Kasubag kepegawaian

Sumber : Kantor Camat Pelayangan
 Source : District Office of Pelayangan

Tabel 2.3 Nama-nama Lurah dan Tingkat Pendidikan Terakhir di Kecamatan Pelayangan, 2016

Table 2.3 Names of Village Headman in Pelayangan District, 2016

Kelurahan Urban Villages	Nama Lurahan	Pendidikan Terakhir Last Educational
(1)	(2)	(3)
1. Tengah	Hendri Asmysaputra,S.STP	S1
2. Jelmu	Agung Hidayat, S.STP	S1
3. Mudung Laut	Muhamad Ali,SE	S1
4. Arab Melayu	H.Husni Thamrin	SMA
5. Tahtul Yaman	Andhika Murphy, S.IP	S1
6. Tanjung Johor	Hartono,SE	S1

Sumber : Kantor Camat Pelayangan

Source : District Office of Pelayangan

Tabel 2.4 Jumlah Rukun Tetangga di Kecamatan Pelayangan, 2016
 Table 2.4 Number of Neighborhood Assemblage in Pelayangan District, 2016

Kelurahan Urban Villages	Rukun Tetangga Neighborhoods
(1)	(2)
1. Tengah	4
2. Jelmu	3
3. Mudung Laut	9
4. Arab Melayu	12
5. Tahtul Yaman	12
6. Tanjung Johor	6
Jumlah Total	46

Sumber : Kantor Camat Pelayangan
 Source : District Office of Pelayangan

PENDUDUK
Population

3

<http://jambikotab.go.id>

<http://jambikota.bps.go.id>

<http://jambikota.bps.go.id>

<http://jambikota.bps.go.id>

III. PENDUDUK

Data kependudukan yang disajikan pada "Kecamatan Pelayangan Dalam Angka Tahun 2016" ini merupakan hasil data DAU yang dilakukan oleh Badan Pusat Statistik Kota Jambi.

Jumlah hasil data DAU Badan Pusat Statistik Kota Jambi tercatat jumlah penduduk Kecamatan Pelayangan adalah 13.369 jiwa. Dilihat dari segi kepadatan penduduk per Km² menurut kelurahan adalah :

1. Kel. Tengah = 448 org/Km²
2. Kel. Jelmu = 267 org/Km²
3. Kel. Mudung Laut = 875 org/Km²
4. Kel. Arab Melayu = 2.870 org/Km²
5. Kel. Tahtul Yaman = 1.423 org/Km²
6. Kel. Tanjung Johor = 568 org/Km²

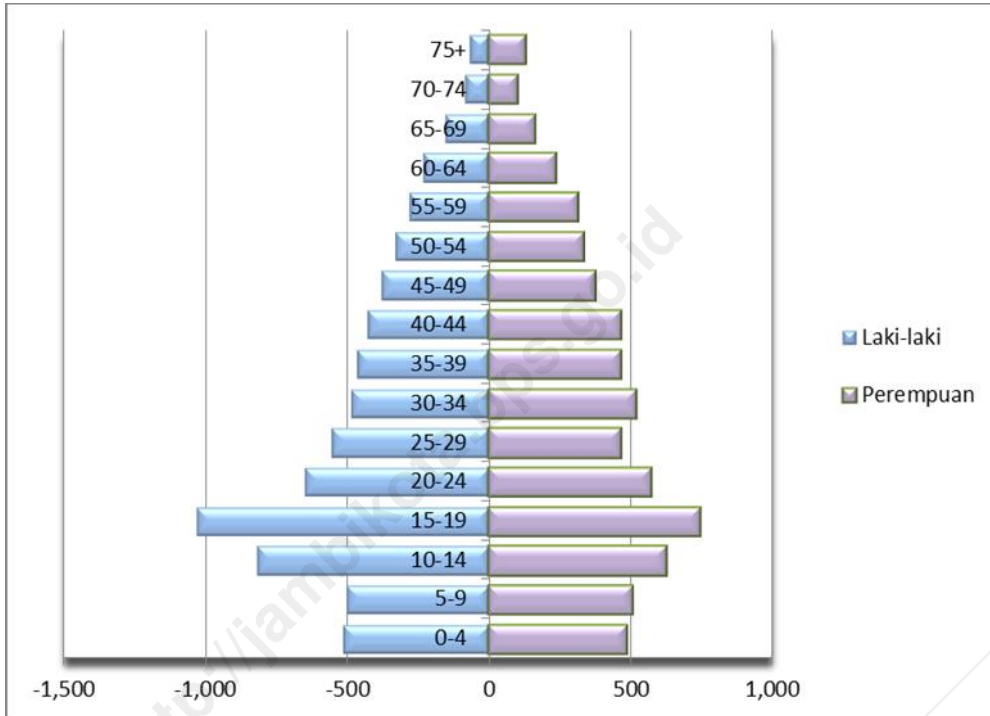
III. POPULATION

Demographic data shown in "Pelayangan In Figure 2016" is based on Data of DAU by Statistic of Jambi City.

The amount of data results DAU Stasistik of Jambi City recorded the population of Pelayangan district is 13.369 people. From the population density by urban village shown below :

1. Tengah village = 448 person/ Km²
2. Jelmu village = 267 person/ Km²
3. Mudung Laut village = 875 person/Km²
4. Arab Melayu village = 2.870 person/Km²
5. Tahtul Yaman village = 1.423 person/Km²
6. Tanjung Johor village = 568 person/Km²

Grafik 3.1 Piramida Penduduk Kecamatan Pelayangan Tahun 2016
Graph 3.1 Population Pyramid of Pelayangan District, 2015



Tabel 3.1 Jumlah Penduduk, Luas Wilayah dan Kepadatan Penduduk Dirinci per Kelurahan di Kecamatan Pelayangan, 2016
Table 3.1 Number of Population, Area and Population Density by Urban Village In Pelayangan District, 2016

Kelurahan Urban Vilages	Penduduk Population	Luas Wilayah Area (Km ²)	Kepadatan Penduduk Density (per Km ²)
(1)	(2)	(3)	(4)
1. Tengah	827	2.31	358
2. Jelmu	598	2.30	260
3. Mudung Laut	1 971	2.23	884
4. Arab Melayu	3 151	1.15	2740
5. Tahtul Yaman	4 447	2.71	1641
6. Tanjung Johor	2 371	4.59	517
Jumlah Total	13 365	15.29	874

Sumber : Data DAU, Badan Pusat Statistik Kota Jambi
Source : Data of DAU, Statistic of Jambi City

Tabel 3.2 Jumlah Penduduk, Rumah Tangga dan Rata-rata Jumlah Anggota Rumahtangga Dirinci per Kelurahan di Kecamatan Pelayangan, 2016

Table 3.2 Number of Population, Household and Average Head of Family Members by Urban Vilage In Pelayangan District, 2016

Kelurahan Urban Vilages	Penduduk Population	Kepala Keluarga Head of Family	Rata-rata Jumlah Anggota Rumahtangga Average Household Members
(1)	(2)	(3)	(4)
1. Tengah	827	153	5
2. Jelmu	598	116	5
3. Mudung Laut	1 971	414	5
4. Arab Melayu	3 151	653	5
5. Tahtul Yaman	4 447	811	5
6. Tanjung Johor	2 371	442	5
Jumlah Total	13 365	2 589	5

Sumber : Data DAU, Badan Pusat Statistik Kota Jambi

Source : Data of DAU, Statistic of Jambi City

Tabel 3.3 Jumlah Penduduk Menurut Jenis Kelamin dan Rasio Jenis Kelamin Dirinci per Kelurahan di Kecamatan Pelayangan, 2016
Table 3.3 Number of Population by Sex and Sex Ratio by Urban Village In Pelayangan District, 2016

Kelurahan Urban Vilages	Jenis Kelamin Sex		Rasio Jenis Kelamin Sex Ratio
	Laki-laki Male	Perempuan Female	
(1)	(2)	(3)	(4)
1. Tengah	398	435	91
2. Jelmu	286	317	90
3. Mudung Laut	964	1 022	94
4. Arab Melayu	1 590	1 586	100
5. Tahtul Yaman	2 510	1 972	127
6. Tanjung Johor	1 244	1 145	108
Jumlah Total	6 992	6 477	610

Sumber : Data DAU, Badan Pusat Statistik Kota Jambi
Source : Data of DAU, Statistic of Jambi City

Tabel 3.4 Jumlah Penduduk Menurut Kelompok Umur dan Jenis Kelamin di Kecamatan Pelayangan, 2016
 Table 3.4 Number of Population by Age Groups and Sex in Pelayangan District, 2016

Kelompok Umur Age Group	Jenis Kelamin Sex		Jumlah Total
	Laki-laki Male	Perempuan Female	
(1)	(2)	(3)	(4)
00 - 04	514	483	997
05 - 09	504	504	1008
10 - 14	819	625	1444
15 - 19	1030	741	1771
20 - 24	649	569	1218
25 - 29	555	464	1019
30 - 34	487	516	1003
35 - 39	466	463	929
40 - 44	429	465	894
45 - 49	379	375	754
50 - 54	331	332	663
55 - 59	284	314	598
60 - 64	232	235	467
65 - 69	156	163	319
70 - 74	85	99	184
75 +	72	129	201
Jumlah Total	6 992	6 477	13 469

Sumber : Data DAU, Badan Pusat Statistik Kota Jambi
 Source : Data of DAU, Statistic of Jambi City

Population

Tabel 3.5 Persentase Penduduk Dirinci Per Kelurahan Di Kecamatan Pelayangan 2016

Table 3.5 Percentage of Population in Pelayangan District by Village, 2016

Kelurahan Urban Vilages	Penduduk Population	Persentase Percentage
(1)	(2)	(3)
1. Tengah	827	6,19
2. Jelmu	598	4,47
3. Mudung Laut	1 971	14,75
4. Arab Melayu	3 151	23,58
5. Tahtul Yaman	4 447	33,27
6. Tanjung Johor	2 371	17,74
Jumlah Total	13 365	100

Sumber : Data DAU, Badan Pusat Statistik Kota Jambi

Source : Data of DAU, Statistic of Jambi City

<http://jambikota.bps.go.id>

SOSIAL
Social

4

<http://jambikod.bps.go.id>



<http://jambikota.bps.go.id>

<http://jambikota.bps.go.id>

IV. SOSIAL

Dari segi pendidikan, kecamatan Pelayangan memiliki fasilitas pendidikan berupa sekolah negeri dan swasta. Pada tahun 2016 jumlah sekolah yang ada di Kecamatan Pelayangan adalah :

1. TK/RA = 4 buah
2. Sekolah Dasar = 6 buah
3. SMP/Sederajat = 3 buah
4. SMA/Sederajat = 1 buah

Dari segi kesehatan, penyediaan sarana kesehatan dalam kecamatan Pelayangan tahun 2016 tersebar di beberapa kelurahan masing-masing. Jumlah pusat kesehatan masyarakat dan sejenisnya antara lain :

1. Puskesmas = 1 buah
2. Pustu = 3 buah
3. Posyandu = 12 buah
4. Balai Kesehatan = 0 buah
5. Polindes/Praktek bidan = 4 buah

Dari segi keagamaan, tempat ibadah yang ada di kecamatan Pelayangan hanya mesjid dan langgar. Jumlah mesjid sebanyak 4 buah dan langgar sebanyak 20 buah. Di Kecamatan Pelayangan mayoritas penduduknya menganut agama Islam.

IV. SOCIAL

Terms of education, Pelayangan district have the education facilities consists of public and private schools. In 2016 amount of schools in the Pelayangan district are:

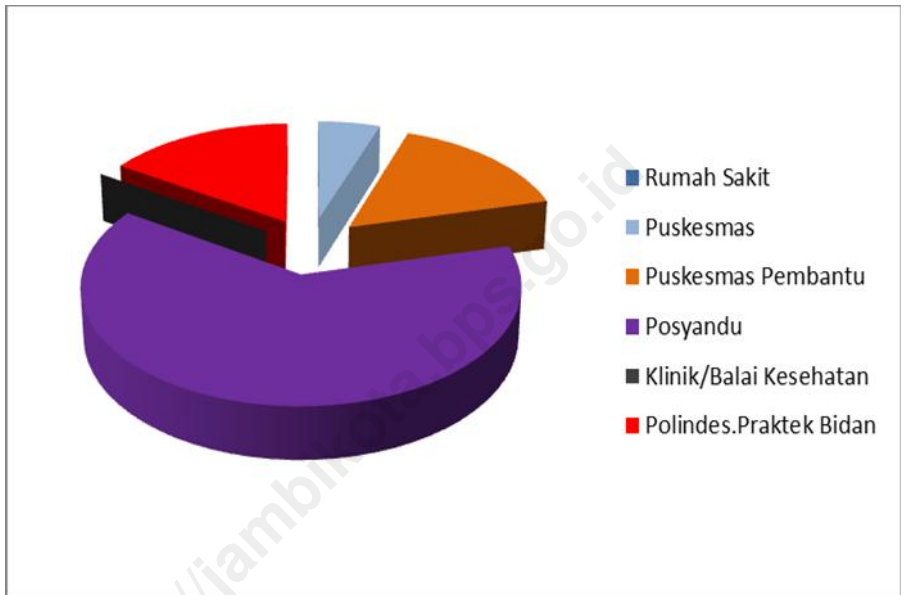
1. Kindergarten = 4unit
2. Elementary School = 6 unit
3. Junior High School = 3Unit
4. Senior High School = 1 Unit

Terms of health, the means of equipment in Pelayangan district in 2016 spread out trough several urban village. The amount of local government clinics and similar are :

1. Government clinic = 1 unit
2. Sub centre of government clinic = 3 unit
3. Integrated service post = 12 unit
4. Health clinic = 0 unit
5. Midwife clinic = 4 unit

Terms of religion, House of worship in Pelayangan district only mosque and private mosque. Amount of mosque are 4 unit and amount of private mosque are 20 unit. In Pelayangan district majority of the population adheres to the religion of Islam.

Grafik 4.1 Banyaknya Fasilitas Kesehatan di Kecamatan Pelayangan Tahun 2016
Graph 4.1 Number of Health Facilities in Pelayangan District, 2016



Tabel 4.1 Jumlah TK/RA dan Guru dirinci per Kelurahan di Kecamatan Pelayangan, 2016
 Table 4.1 Number of Kindergartens, Students and Teacher by Urban Vilages in Pelayangan District, 2016

Kelurahan Urban Vilages	TK	RA	MURID	GURU
(1)	(2)	(3)	(4)	(5)
1. Tengah	-	-	-	-
2. Jelmu	-	-	-	-
3. Mudung Laut	-	-	-	-
4. Arab Melayu	3	-	57	8
5. Tahtul Yaman	1	-	17	2
6. Tanjung Johor	-	-	-	-
Jumlah Total	4	-	74	10

Sumber : Sekolahn di Kecamatan Pelayangan
 Source : School at Pelayangan District

Tabel 4.2 Jumlah Sekolah Dasar dan Ruang Kelas Menurut Status Sekolah Dirinci per Kelurahan di Kecamatan Pelayangan, 2016
 Table 4.2 Number of Elementary School and Classroom by Status of School by Urban Village in Pelayangan District, 2016

Kelurahan Urban Vilages	SD Negeri Government		SD Swasta Private		Jumlah Total	
	Gedung Building	Ruang Class- room	Gedung Building	Ruang Class- room	Gedung Building	Ruang Class- room
(1)	(2)	(3)	(4)	(5)	(6)	(7)
1. Tengah	-	-	-	-	-	-
2. Jelmu	1	6	-	-	1	6
3. Mudung Laut	1	6	-	-	1	6
4. Arab Melayu	1	13	-	-	1	13
5. Tahtul Yaman	2	19	-	-	2	19
6. Tanjung Johor	1	12	-	-	1	12
Jumlah Total	6	56	-	-	6	56

Sumber : Data UPTD Kecamatan Pelayangan
 Source : Data of UPTD Pelayangan District

Tabel 4.3 Jumlah Murid Sekolah Dasar Menurut Jenis Kelamin dan Status Sekolah Dirinci per Kelurahan di Kecamatan Pelayangan, 2016
 Table 4.3 Number of Elementary School Students by Sex and Status of School by Urban Vilage in Pelayangan District, 2016

Kelurahan Urban Vilages	SD Negeri Government		SD Swasta Private		Jumlah Total	
	Laki- laki Male	Perem- puan Female	Laki- laki Male	Perem- puan Female	Laki- laki Male	Perem- puan Female
(1)	(2)	(3)	(4)	(5)	(6)	(7)
1. Tengah	-	-	-	-	-	-
2. Jelmu	39	41	-	-	39	41
3. Mudung Laut	52	70	-	-	52	70
4. Arab Melayu	172	175	-	-	172	175
5. Tahtul Yaman	189	138	-	-	189	138
6. Tanjung Johor	163	17	-	-	163	17
Jumlah Total	615	441	-	-	615	441

Sumber : Data UPTD Kecamatan Pelayangan
 Source : Data of UPTD Pelayangan District

Tabel 4.4 Jumlah Guru Sekolah Dasar menurut Jenis Kelamin dan Status Sekolah Dirinci per Kelurahan di Kecamatan Pelayangan, 2016
 Table 4.4 Number of Elementary School Teachers by Sex and Status of School by Urban Village in Pelayangan District, 2016

Kelurahan Urban Vilages	SD Negeri Government		SD Swasta Private		Jumlah Total	
	Laki-laki Male	Perem- puan Female	Laki-laki Male	Perem- puan Female	Laki-laki Male	Perem- puan Female
(1)	(2)	(3)	(4)	(5)	(6)	(7)
1. Tengah	-	-	-	-	-	-
2. Jelmu	2	9	-	-	2	9
3. Mudung Laut	1	9	-	-	1	9
4. Arab Melayu	5	12	-	-	5	12
5. Tahtul Yaman	5	19	-	-	5	19
6. Tanjung Johor	8	11	-	-	8	11
Jumlah Total	21	60	-	-	21	60

Sumber : Data UPTD Kecamatan Pelayangan
 Source : Data of UPTD Pelayangan District

Tabel 4.5 Jumlah SLTP dan Ruang Kelas menurut Status Sekolah dirinci per Kelurahan di Kecamatan Pelayangan, 2016
 Table 4.5 Number of Junior High Schools and Classroom by Status of School by Urban Vilage in Pelayangan District, 2016

Kelurahan Urban Vilages	SLTP Negeri Government		SLTP Swasta Private		Jumlah Total	
	Gedung Building	Ruang Class- room	Gedung Building	Ruang Class- room	Gedung Building	Ruang Class- room
(1)	(2)	(3)	(4)	(5)	(6)	(7)
1. Tengah	-	-	-	-	-	-
2. Jelmu	-	-	-	-	-	-
3. Mudung Laut	-	-	-	-	-	-
4. Arab Melayu	-	-	-	-	-	-
5. Tahtul Yaman	1	6	-	-	1	6
6. Tanjung Johor	-	-	-	-	-	-
Jumlah Total	1	6	-	-	1	6

Sumber : Dinas Pendidikan Nasional Kota Jambi
 Source : National Education Office of Jambi City

Tabel 4.6 Jumlah Murid SLTP Menurut Jenis Kelamin dan Status Sekolah Dirinci per Kelurahan di Kecamatan Pelayangan, 2016
 Table 4.6 Number of Junior High Schools Students by Sex and Status of School by Urban Vilage in Pelayangan District, 2016

Kelurahan Urban Vilages	SLTP Negeri Government		SLTP Swasta Private		Jumlah Total	
	Laki-laki Male	Perem- puan Female	Laki-laki Male	Perem- puan Female	Laki-laki Male	Perem- puan Female
(1)	(2)	(3)	(4)	(5)	(6)	(7)
1. Tengah	-	-	-	-	-	-
2. Jelmu	-	-	-	-	-	-
3. Mudung Laut	-	-	-	-	-	-
4. Arab Melayu	-	-	-	-	-	-
5. Tahtul Yaman	26	51	-	-	26	51
6. Tanjung Johor	-	-	-	-	-	-
Jumlah Total	26	51	-	-	26	51

Sumber : Dinas Pendidikan Nasional Kota Jambi
 Source : National Education Office of Jambi City

Tabel 4.7 Jumlah Guru SLTP Menurut Jenis Kelamin dan Status Sekolah Dirinci per Kelurahan di Kecamatan Pelayangan, 2016
 Table 4.7 Number of Junior High School Teachers by Sex and Status of School by Urban Vilage in Pelayangan District, 2016

Kelurahan Urban Vilages	SLTP Negeri Government		SLTP Swasta Private		Jumlah Total	
	Laki-laki Male	Perem- puan Female	Laki-laki Male	Perem- puan Female	Laki-laki Male	Perem- puan Female
(1)	(2)	(3)	(4)	(5)	(6)	(7)
1. Tengah	-	-	-	-	-	-
2. Jelmu	-	-	-	-	-	-
3. Mudung Laut	-	-	-	-	-	-
4. Arab Melayu	-	-	-	-	-	-
5. Tahtul Yaman	7	13	-	-	7	13
6. Tanjung Johor	-	-	-	-	-	-
Jumlah Total	7	13			7	13

Sumber : Dinas Pendidikan Nasional Kota Jambi
 Source : National Education Office of Jambi City

Tabel 4.8 Jumlah Pengikut Ujian Akhir SLTP dan Kelulusan dirinci per Kelurahan di Kecamatan Pelayangan, 2016
Table 4.8 Number of Final Exam Participant Graduation in Junior High School level by Urban Vilage in Pelayangan District, 2016

Kelurahan Villages/Subdistricts	Jumlah Pengikut Number of Participant	Lulus Passed	Persentase Percentage
(1)	(2)	(3)	(4)
1. Tengah	-	-	-
2. Jelmu	-	-	-
3. Mudung Laut	-	-	-
4. Arab Melayu	-	-	-
5. Tahtul Yaman	14	14	100
6. Tanjung Johor	-	-	-
Jumlah Total	14	14	100

Sumber : Dinas Pendidikan Nasional Kota Jambi
Source : National Education Office of Jambi City

Tabel 4.9 Jumlah Madrasah Tsanawiyah dan Ruang Kelas Menurut Status Sekolah Dirinci per Kelurahan di Kecamatan Pelayangan, 2016
 Table 4.9 Number of Islamic Junior High School and Classroom by Status of School by Urban Vilage in Pelayangan District, 2016

Kelurahan Urban Vilages	MTs Negeri Government		MTs Swasta Private		Jumlah Total	
	Gedung Building	Ruang Class- room	Gedung Building	Ruang Class- room	Gedung Building	Ruang Class- room
(1)	(2)	(3)	(4)	(5)	(6)	(7)
1. Tengah	-	-	-	-	-	-
2. Jelmu	-	-	-	-	-	-
3. Mudung Laut	-	-	-	-	-	-
4. Arab Melayu	-	-	-	-	-	-
5. Tahtul Yaman	-	-	1	3	1	3
6. Tanjung Johor	-	-	1	9	1	9
Jumlah Total	-	-	2	12	2	12

Sumber : Kantor Kementerian Agama Kota Jambi
 Source : Jambi City of Religious Affairs Office

Tabel 4.10 Jumlah Murid Madrasah ibtdaiyah di Kecamatan Pelayangan, 2016

Table 4.10 Number of Islamic Elementary School Students by Sex and Status of School by Urban Vilage in Pelayangan District, 2016

Kelurahan Urban Vilages	MI Negeri Government		MI Swasta Private		Jumlah Total	
	Laki-laki Male	Perem- puan Female	Laki-laki Male	Perem- puan Female	Laki-laki Male	Perem- puan Female
(1)	(2)	(3)	(4)	(5)	(6)	(7)
1. Tengah	-	-	-	-	-	-
2. Jelmu	-	-	-	-	-	-
3. Mudung Laut	-	-	137	130	137	130
4. Arab Melayu	-	-	117	127	117	127
5. Tahtul Yaman	-	-	250	239	250	239
6. Tanjung Johor	-	-	154	152	154	152
Jumlah Total	-	-	658	648	658	648

Sumber : Kantor Kementerian Agama Kota Jambi

Source : Jambi City of Religious Affairs Office

Tabel 4.11 Jumlah Guru Madrasah Ibtidayah Menurut Jenis Kelamin dan Status Sekolah Dirinci per Kelurahan di Kecamatan Pelayangan, 2016

Table 4.11 Number of Islamic Elementary School Teachers by Sex and Status of School by Urban Vilage in Pelayangan District, 2016

Kelurahan Urban Vilages	MI Negeri Government		MI Swasta Private		Jumlah Total	
	Laki-laki Male	Perem- puan Female	Laki-laki Male	Perem- puan Female	Laki-laki Male	Perem- puan Female
(1)	(2)	(3)	(4)	(5)	(6)	(7)
1. Tengah	-	-	-	-	-	-
2. Jelmu	-	-	-	-	-	-
3. Mudung Laut	-	-	9	4	9	4
4. Arab Melayu	-	-	19	13	19	13
5. Tahtul Yaman	-	-	14	10	14	10
6. Tanjung Johor	-	-	5	16	5	16
Jumlah Total	-	-	47	43	47	43

Sumber : Kantor Kementerian Agama Kota Jambi

Source : Jambi City of Religious Affairs Office

Tabel 4.12 Jumlah Murid Madrasah Tsanawiyah Menurut Jenis Kelamin dan Status Sekolah Dirinci per Kelurahan di Kecamatan Pelayangan, 2016

Table 4.12 Number of Islamic Junior High School Students by Sex and Status of School by Urban Vilage in Pelayangan District, 2016

Kelurahan Urban Vilages	MTS Negeri Government		MTS Swasta Private		Jumlah Total	
	Laki-laki Male	Perem- puan Female	Laki-laki Male	Perem- puan Female	Laki-laki Male	Perem- puan Female
(1)	(2)	(3)	(4)	(5)	(6)	(7)
7. Tengah	-	-	-	-	-	-
8. Jelmu	-	-	-	-	-	-
9. Mudung Laut	-	-	-	-	-	-
10. Arab Melayu	-	-	46	-	46	-
11. Tahtul Yaman	-	-	641	262	641	262
12. Tanjung Johor	-	-	119	127	119	127
Jumlah Total	-	-	806	389	806	389

Sumber : Kantor Kementerian Agama Kota Jambi

Source : Jambi City of Religious Affairs Office

Tabel 4.13 Jumlah Guru Madrasah Tsanawiyah Menurut Jenis Kelamin dan Status Sekolah Dirinci per Kelurahan di Kecamatan Pelayangan, 2016

Table 4.13 Number of Islamic Junior High School Teachers by Sex and Status of School by Urban Village in Pelayangan District, 2016

Kelurahan Urban Vilages	MTs Negeri Government		MTs Swasta Private		Jumlah Total	
	Laki-laki Male	Perem- puan Female	Laki-laki Male	Perem- puan Female	Laki-laki Male	Perem- puan Female
(1)	(2)	(3)	(4)	(5)	(6)	(7)
7. Tengah	-	-	-	-	-	-
8. Jelmu	-	-	-	-	-	-
9. Mudung Laut	-	-	-	-	-	-
10. Arab Melayu	-	-	10	-	10	-
11. Tahtul Yaman	-	-	52	31	52	31
12. Tanjung Johor	-	-	15	14	15	14
Jumlah Total	-	-	16	25	16	25

Sumber : Kantor Kementerian Agama Kota Jambi

Source : Jambi City of Religious Affairs Office

Tabel 4.14 Jumlah Madrasah Aliyah dan Ruang Kelas Menurut Status Sekolah Dirinci per Kelurahan di Kecamatan Pelayangan, 2016
 Table 4.14 Number of Islamic Senior High Schools and Classrooms by Status of School by Urban Vilage in Pelayangan District, 2016

Kelurahan Urban Vilages	MA Negeri Government		MASwasta Private		Jumlah Total	
	Gedung Building	Ruang Class- room	Gedung Building	Ruang Class- room	Gedung Building	Ruang Class- room
(1)	(2)	(3)	(4)	(5)	(6)	(7)
1. Tengah	-	-	-	-	-	-
2. Jelmu	-	-	-	-	-	-
3. Mudung Laut	-	-	-	-	-	-
4. Arab Melayu	-	-	-	-	-	-
5. Tahtul Yaman	-	-	-	-	-	-
6. Tanjung Johor	-	-	1	9	1	9
Jumlah Total	-	-	1	9	1	9

Sumber : Kantor Kementerian Agama Kota Jambi
 Source : Jambi City of Religious Affairs Office

Tabel 4.15 Jumlah Murid Madrasah Aliyah Menurut Jenis Kelamin dan Status Sekolah Dirinci per Kelurahan di Kecamatan Pelayangan, 2016
 Table 4.15 Number of Islamic Senior High School Students by Sex and Status of School by Urban Village in Pelayangan District, 2016

Kelurahan Urban Vilages	MA Negeri Government		MASwasta Private		Jumlah Total	
	Laki-laki Male	Perem- puan Female	Laki-laki Male	Perem- puan Female	Laki-laki Male	Perem- puan Female
(1)	(2)	(3)	(4)	(5)	(6)	(7)
1. Tengah	-	-	-	-	-	-
2. Jelmu	-	-	-	-	-	-
3. Mudung Laut	-	-	-	-	-	-
4. Arab Melayu	-	-	31	-	31	-
5. Tahtul Yaman	-	-	327	101	327	101
6. Tanjung Johor	-	-	88	119	88	119
Jumlah Total	-	-	446	220	446	220

Sumber : Kantor Kementerian Agama Kota Jambi
 Source : Jambi City of Religious Affairs Office

Tabel 4.16 Jumlah Guru Madrasah Aliyah Menurut Jenis Kelamin dan Status Sekolah Dirinci per Kelurahan di Kecamatan Pelayangan, 2016
 Table 4.16 Number of Islamic Senior High School Teachers by Sex and Status of School by Urban Vilage in Pelayangan District, 2016

Kelurahan Urban Vilages	MA Negeri Government		MASwasta Private		Jumlah Total	
	Laki-laki Male	Perem- puan Female	Laki-laki Male	Perem- puan Female	Laki-laki Male	Perem- puan Female
(1)	(2)	(3)	(4)	(5)	(6)	(7)
1. Tengah	-	-	-	-	-	-
2. Jelmu	-	-	-	-	-	-
3. Mudung Laut	-	-	-	-	-	-
4. Arab Melayu	-	-	7	-	7	-
5. Tahtul Yaman	-	-	30	9	30	9
6. Tanjung Johor	-	-	21	4	21	4
Jumlah Total	-	-	58	13	58	13

Sumber : Kantor Kementerian Agama Kota Jambi
 Source : Jambi City of Religious Affairs Office

Tabel 4.17 Nama Pondok Pesantren di rinci per Kelurahan di Kecamatan Pelayangan, 2016
 Table 4.17 Name of Moslem Boarding by urban the village in Pelayangan District, 2016

Kelurahan village (1)	Nama Pondok Pesantren Moslem Boarding Schools (2)
1. Tengah	-
2. Jelmu	-
3. Mudung Laut	-
4. Arab Melayu	DARU MUHTADIN
5. Tahtul Yaman	SA'ADATUDDAREN AL MUBAROK MA'HAD AL-MUBAROK
6. Tanjung Johor	AL-JAUHAREN AR-RIADH TC-ASRIYAD

Sumber : Pondok Pesantren di Kecamatan Pelayangan
 Source :Moslem Boarding in Pelayangan District

Tabel 4.18 Jumlah Fasilitas Kesehatan Menurut Jenis Dirinci per Kelurahan di Kecamatan Pelayangan, 2016
Table 4.18 Number of Public Health Facility by Type by Urban Village in Pelayangan District, 2016

Kelurahan Urban Vilages	Rumah Sakit Umum Hospital	Puskesmas Government Clinic	Puskesmas Pembantu Sub Centre of Government Clinic
(1)	(2)	(3)	(4)
1. Tengah	-	-	1
2. Jelmu	-	-	-
3. Mudung Laut	-	-	1
4. Arab Melayu	-	-	-
5. Tahtul Yaman	-	1	-
6. Tanjung Johor	-	-	1
Jumlah Total	-	1	3

Sumber : Dinas Kesehatan Kota Jambi
Source : Health Service of Kota Jambi

Tabel 4.18
(Lanjutan/ continued)

Kelurahan Urban Vilages	Posyandu Integrated Service Post	Klinik/Balai Kesehatan Health Clinic	Polindes/Praktek Bidan Midwife Clinic
(1)	(5)	(6)	(7)
1. Tengah	1	-	-
2. Jelmu	1	-	-
3. Mudung Laut	3	-	1
4. Arab Melayu	3	-	-
5. Tahtul Yaman	3	-	1
6. Tanjung Johor	1	-	1
Jumlah Total	12	-	3

Sumber : Dinas Kesehatan Kota Jambi
Source : Health Service of Kota Jambi

Tabel 4.19 Jumlah Tenaga Kesehatan Menurut Jenis Dirinci per Kelurahan di Kecamatan Pelayangan, 2016

Table 4.19 Number of Health Workers by Type by Urban Village in Pelayangan District, 2016

Kelurahan Urban Villages	Tenaga Medis Medical Personnel			Tenaga Nonmedis Non Medical Personnel		
	Dokter Doctor	Perawat Nurse	Bidan/ Midwife	Bides Pharmacy	Ahli Gizi Dietician	Sanitasi Sanitation
(1)	(2)	(3)	(4)	(5)	(6)	(7)
1. Tengah	-	1	1	-	-	-
2. Jelmu	-	-	-	-	-	-
3. Mudung Laut	-	-	3	-	-	-
4. Arab Melayu	-	-	-	-	-	-
5. Tahtul Yaman	3	14	19	3	1	2
6. Tanjung Johor	-	-	2	-	-	-
Jumlah Total	3	15	15	3	1	2

Sumber : Dinas Kesehatan Kota Jambi

Source : Health Service of Kota Jambi

Tabel 4.20 Jumlah Dokter Spesialis, Dokter Umum dan Dokter Gigi Dirinci per Kelurahan di Kecamatan Pelayangan, 2016
 Table 4.20 Number of Specialist Doctors, General Practitioners and Dentists by Urban Village in Pelayangan District, 2016

Kelurahan Urban Vilages	Dokter Spesialis Specialist Doctors	Dokter Umum General Practitioners	Dokter Gigi Dentists
(1)	(2)	(3)	(4)
1. Tengah	-	-	-
2. Jelmu	-	-	-
3. Mudung Laut	-	-	-
4. Arab Melayu	-	-	-
5. Tahtul Yaman	-	3	1
6. Tanjung Johor	-	-	-
Jumlah Total		3	1

Sumber : Dinas Kesehatan Kota Jambi
 Source : Health Service of Kota Jambi

Tabel 4.21 Jumlah Balita yang Pernah Mendapat Imunisasi Menurut Jenis Dirinci per Kelurahan di Kecamatan Pelayangan, 2016
 Table 4.21 Number of Babies Who Ever Received Immunizations by Type by Urban Vilage in Pelayangan District, 2016

Kelurahan Urban Vilages	BCG	DPT			Polio			
		1	2	3	1	2	3	4
(1)	(2)	(3)	(4)	(5)	(6)	(7)	(8)	(9)
1. Tengah	23	23	23	23	23	23	23	23
2. Jelmu	15	15	15	15	15	15	15	15
3. Mudung Laut	45	45	45	45	45	45	45	45
4. Arab Melayu	74	74	74	74	74	74	74	74
5. Tahtul Yaman	229	233	233	233	234	233	235	235
6. Tanjung Johor	60	60	60	60	60	60	60	60
Jumlah Total	446	450	450	450	451	450	452	452

Sumber : Puskesmas Kecamatan Pelayangan
 Source : Government Clinic in Pelayangan District

Tabel 4.21
(Lanjutan/ continued)

Kelurahan Urban Vilages	HEPATITIS B	
	0-7 HARI	Campak
(1)	(10)	(13)
1. Tengah	10	23
2. Jelmu	15	15
3. Mudung Laut	55	45
4. Arab Melayu	77	74
5. Tahtul Yaman	224	224
6. Tanjung Johor	66	60
Jumlah Total	447	441

Sumber : Puskesmas Kecamatan Pelayangan

Source : Government Clinic in Pelayangan District

Tabel 4.22 Jumlah Akseptor KB Aktif Dirinci per Kelurahan di Kecamatan Pelayangan, 2016

Table 4.22 Number of Active Acceptors by Urban Vilage in Pelayangan District, 2016

NO	Kelurahan Urban Vilages	PUS	Aksesor Aktif						
			IUD	MOW	MOP	IMP	STK <i>Injection</i>	PIL <i>Pill</i>	KDM <i>Condom</i>
	1	2	3	4	5	6	7	8	9
1	Tengah	146	1	1	-	3	66	58	4
2	Jelmu	139	1	0	0	4	77	36	3
3	Mudung Laut	352	17	0	13	19	108	138	19
4	Arab Melayu	492	25	-	-	93	107	128	65
5	Tahtul Yaman	568	6	0	2	18	183	259	29
6	Tanjung Johor	456	3	0	0	17	150	194	30
	Jumlah	2358	55	1	15	156	750	819	156

Sumber : PLKB Kecamatan Pelayangan

Source : Family Planning Board, Pelayangan District

Tabel 4.23 Jumlah Kunjungan Pasien Puskesmas/Pustu Dirinci per Kelurahan di Kecamatan Pelayangan, 2016
 Table 4.23 Number of Patient Visits PHC/SubPHC by Urban Vilage in Pelayangan District, 2016

Kelurahan Urban Vilages	Ibu Hamil Pragnan		Bayi Infant		Anak-anak Children	
	Baru New	Lama Old	Baru New	Lama Old	Baru New	Lama Old
(1)	(2)	(3)	(4)	(5)	(6)	(7)
1. Tengah	12	7	6	9	8	12
2. Jelmu	10	6	7	9	10	11
3. Mudung Laut	34	25	28	27	19	10
4. Arab Melayu	56	26	42	35	30	45
5. Tahtul Yaman	60	34	45	36	53	36
6. Tanjung Johor	43	27	36	32	42	40
Jumlah Total	215	125	164	148	162	154

Sumber : Dinas Kesehatan Kota Jambi
 Source : Health Service of Kota Jambi

Tabel 4.24 Banyaknya Keluarga Pra Sejahtera dan Sejahtera Menurut Per Kelurahan, di Kecamatan Pelayangan, 2016

Table 4.24 Number of Pre-prosperous and Prosperous Family by Urban Village in Pelayangan District, 2016

No	Kelurahan District	Pra Sejahtera Pre- Prosperous	Keluarga Sejahtera I Prosperous Family I	Sejahtera Prosperous	Jumlah Total
	(1)	(2)	(3)	(4)	(5)
1.	Tengah	-	174	83	257
2.	Jelmu	-	107	64	171
3.	Mudung Laut	-	400	149	549
4.	Arab Melayu	-	701	203	904
5.	Tahtul Yaman	-	560	314	874
6.	Tanjung Johor	-	437	213	650
	Jumlah Total	-	2 379	1 026	3 405

Sumber : PLKB Kecamatan Pelayangan

Source : Family Planning Board, Pelayangan District

Tabel 4.25 Jumlah Pemeluk Agama Dirinci per Kelurahan di Kecamatan Pelayangan, 2016
 Table 4.25 Number of Religion Adherents by Urban Vilage in Pelayangan District, 2016

Kelurahan Urban Vilages	Islam Moslem	Katholik Catholic	Protestan Protestan	Hindu	Budha Budhist	Khong- Huchu
(1)	(2)	(3)	(4)	(5)	(6)	(7)
1. Tengah	1233	-	-	-	-	-
2. Jelmu	777	-	-	-	-	-
3. Mudung Laut	2605	-	-	-	-	-
4. Arab Melayu	4421	-	-	-	-	-
5. Tahtul Yaman	4869	-	-	-	-	-
6. Tanjung Johor	3328	-	-	-	-	-
Jumlah Total	17233	-	-	-	-	-

Sumber : KUA Kecamatan Pelayangan
 Source : Religion Affair Office of Pelayangan District

Tabel 4.26 Jumlah Tempat Ibadah Dirinci per Kelurahan di Kecamatan Pelayangan, 2016

Table 4.26 Number of Religious Centres by Urban Vilage in Pelayangan District, 2016

Kelurahan Urban Vilages	Mesjid Mosque	Langgar Private Mosque	Gereja Chruch	Vihara/ Kelenteng	Pura
(1)	(2)	(3)	(4)	(5)	(6)
1. Tengah	-	2	-	-	-
2. Jelmu	-	2	-	-	-
3. Mudung Laut	-	5	-	-	-
4. Arab Melayu	1	3	-	-	-
5. Tahtul Yaman	2	5	-	-	-
6. Tanjung Johor	1	4	-	-	-
Jumlah Total	4	21	-	-	-

Sumber : KUA Kecamatan Pelayangan

Source : Religion Affair Office of Pelayangan District

Tabel 4.27 Jumlah Kelompok Remaja Masjid, Pengajian Anak-Anak dan Barjanzi Marhaba Dirinci per Kelurahan di Kecamatan Pelayangan, 2016

Table 4.27 Number of Teens Mosque Groups, Islamic Kids Groups and Barjanzi Marhaba by Urban Vilage in Pelayangan District, 2016

Kelurahan Urban Vilages	Kelompok Remaja Masjid Teens Mosque Groups	Kelompok Pengajian Anak- Anak Islamic Kids Group	Barjanzi Marhaba
(1)	(2)	(3)	(4)
1. Tengah	1	2	1
2. Jelmu	2	2	1
3. Mudung Laut	5	5	3
4. Arab Melayu	4	4	1
5. Tahtul Yaman	7	7	5
6. Tanjung Johor	5	5	2
Jumlah Total	24	25	13

Sumber : KUA Kecamatan Pelayangan

Source : Religion Affair Office of Pelayangan District

Tabel 4.298 Jumlah Kejadian Nikah, Talak, Cerai dan Rujuk Dirinci per Kelurahan di Kecamatan Pelayangan, 2016

Table 4.28 Number of Marriage, Talak, Divorce and Reunite by Urban Vilage in Pelayangan District, 2016

Kelurahan Urban Vilages	Nikah Mariages	Thalak Divorces	Cerai Separation	Rujuk Reconciliation
(1)	(2)	(3)	(4)	(5)
1. Tengah	9	-	-	-
2. Jelmu	5	-	-	-
3. Mudung Laut	21	-	-	-
4. Arab Melayu	23	-	-	-
5. Tahtul Yaman	40	-	-	-
6. Tanjung Johor	26	-	-	-
Jumlah Total	124	-	-	-

Sumber : KUA Kecamatan Pelayangan

Source : Religion Affair Office of Pelayangan District

Tabel 4.29 Jumlah Ulama, Mubaligh dan Khotib Dirinci per Kelurahan di Kecamatan Pelayangan, 2016
 Table 4.29 Number of Ulema, Mubaligh and Preachers by Urban Vilage in Pelayangan District, 2016

Kelurahan Urban Vilages	Ulama Ulema	Mubaligh Mubaligh	Khotib Preachers
(1)	(2)	(3)	(4)
1. Tengah	3	3	4
2. Jelmu	3	2	2
3. Mudung Laut	6	4	4
4. Arab Melayu	6	6	8
5. Tahtul Yaman	7	5	9
6. Tanjung Johor	6	8	7
Jumlah Total	31	28	34

Sumber : KUA Kecamatan Pelayangan
 Source : Religion Affair Office of Pelayangan District

Tabel 4.30 Jumlah Bencana Menurut Jenis yang Terjadi Dirinci per Kelurahan di Kecamatan Pelayangan, 2016

Table 4.30 Number of Disasters by Type of Happened by Urban Village in Pelayangan District, 2016

Kelurahan Urban Vilages	Kebakaran Wildfire	Banjir Flood	Longsor Avalanche	Lainnya Others
(1)	(2)	(3)	(4)	(5)
1. Tengah	-	-	-	-
2. Jelmu	-	-	-	-
3. Mudung Laut	-	-	-	-
4. Arab Melayu	-	-	-	-
5. Tahtul Yaman	-	-	-	-
6. Tanjung Johor	-	-	-	-
Jumlah Total	-	-	-	-

Sumber : Kantor Camat Pelayangan

Source : District Office of Pelayangan

Tabel 4.31 Jumlah Perkumpulan Seni Menurut Jenis Dirinci per Kelurahan di Kecamatan Pelayangan, 2016
 Table 4.31 Number of Art Groups by Type by Urban Vilage in Pelayangan District, 2016

Kelurahan Urban Vilages	Sandi- wara Drama	Wayang orang Wayang	Tari- tarian Dance	Musik/ Seni Suara Music	Lainnya Others
(1)	(2)	(3)	(4)	(5)	(6)
1. Tengah	-	-	-	-	-
2. Jelmu	-	-	-	-	-
3. Mudung Laut	-	-	-	-	-
4. Arab Melayu	-	-	-	-	-
5. Tahtul Yaman	-	-	-	-	-
6. Tanjung Johor	-	-	-	-	-
Jumlah Total	-	-	-	-	-

Sumber : Kantor Camat Pelayangan
 Source : District Office of Pelayangan

Tabel 4.32 Jumlah Fasilitas Olahraga Menurut Jenis Dirinci per Kelurahan di Kecamatan Pelayangan, 2016

Table 4.32 Number of Sports Facilities by Type by Urban Vilage in Pelayangan District, 2016

Kelurahan Urban Vilages	Lapangan Sepak Bola Soccer Field	Lapangan Bola Voli Volly Field	Lapangan Bulu Tangkis Badminton Field	Meja Tennis Meja Tennis Table Field	Tempat Latihan Beladiri Martial Art Gym
(1)	(2)	(3)	(4)	(5)	(6)
1. Tengah	-	-	1	-	-
2. Jelmu	-	-	-	-	-
3. Mudung Laut	-	-	1	-	-
4. Arab Melayu	-	-	1	-	-
5. Tahtul Yaman	1	1	1	-	-
6. Tanjung Johor	1	-	-	-	-
Jumlah Total	2	1	4	-	-

Sumber : Kantor Camat Pelayangan

Source : District Office of Pelayangan

Tabel 4.33 Jumlah Bangunan Tempat Tinggal Menurut Jenis Dinding Terluas Dirinci per Kelurahan di Kecamatan Pelayangan, 2016
 Table 4.33 Number of Residential Building by Type of Wall Material by Urban Vilage in Pelayangan District, 2016

Kelurahan Urban Vilages	Jenis Lantai Type of Wall Material			Jumlah Total
	Keramik/ Ubin/Semen Ceramics/ Tiles/Cement	Kayu/ Bambu Wood/ Bamboo	Lainnya Others	
(1)	(2)	(3)	(4)	(5)
1. Tengah	5	235	-	240
2. Jelmu	-	191	-	191
3. Mudung Laut	20	403	-	423
4. Arab Melayu	30	916	-	946
5. Tahtul Yaman	52	835	-	887
6. Tanjung Johor	4	624	-	628
Jumlah Total	111	3204	-	3315

Sumber : Kantor Camat Pelayangan
 Source : District Office of Pelayangan

Tabel 4.34 Jumlah Rumah Tangga Menurut Sumber Penerangan Utama Dirinci per Kelurahan di Kecamatan Pelayangan, 2016
 Table 4.34 Number of Households by Main Lighting by Urban Village in Pelayangan District, 2016

Kelurahan Urban Vilages	Sumber Penerangan Utama Main Lighting				Jumlah Total
	Listrik PLN Meteran PLN Electricity Meter	Listrik PLN Non Meteran Non PLN Electricity Meter	Listrik Non PLN PLN Electricity	Bukan Listrik Non Electricity	
(1)	(2)	(3)	(4)	(5)	(6)
1. Tengah	240	-	-	-	240
2. Jelmu	174	-	-	-	174
3. Mudung Laut	423	-	-	-	423
4. Arab Melayu	946	-	-	-	946
5. Tahtul Yaman	887	-	-	-	887
6. Tanjung Johor	631	-	-	10	641
Jumlah Total	3.301	-	-	10	3.311

Sumber : Kantor Camat Pelayangan

Source : District Office of Pelayangan

Tabel 4.35 Jumlah Rumah Tangga Menurut Pemakaian Sumber Air Minum Dirinci per Kelurahan di Kecamatan Pelayangan, 2016
 Table 4.35 Number of Households by Source of Drinking Water Used by Urban Vilage in Pelayangan District, 2016

Kelurahan Urban Vilages	Sumber Air Minum Source of Drinking Water					Jumlah Total
	Air Kemasan Bottlet Water	Air Ledeng Tap Water	Air Sumur Water Wells	Air Hujan Rain Water	Lainnya Others	
(1)	(2)	(3)	(4)	(5)	(6)	(7)
1. Tengah	178	25	37	-	-	240
2. Jelmu	128	17	29	-	-	174
3. Mudung Laut	295	51	77	-	-	423
4. Arab Melayu	658	87	201	-	-	946
5. Tahtul Yaman	595	79	213	-	-	887
6. Tanjung Johor	472	62	107	-	-	641
Jumlah Total	2.236	321	664	-	-	3.311

Sumber : Kantor Camat Pelayangan
 Source : District Office of Pelayangan

Tabel 4.36 Jumlah Rumah Tangga Menurut Pemakaian Bahan Bakar Utama untuk Memasak Dirinci per Kelurahan di Kecamatan Pelayangan, 2016

Table 4.36 Number of Households by Main Fuel for Cooking by Urban Vilage in Pelayangan District, 2016

Kelurahan Urban Vilages	Sumber Bahan Bakar utama Main Fuel for Cooking				Jumlah Total
	Listrik/ Gas Electricity/ Gas	Minyak Tanah Karose ne	Kayu/ Arang Wood/ Charcoal	Lainnya Others	
(1)	(2)	(3)	(4)	(5)	(6)
1. Tengah	221	-	19	-	240
2. Jelmu	154	-	20	-	174
3. Mudung Laut	400	-	23	-	423
4. Arab Melayu	850	-	96	-	946
5. Tahtul Yaman	760	-	127	-	887
6. Tanjung Johor	590	-	51	-	641
Jumlah Total	2.975	-	336	-	3.311

Sumber : Kantor Camat Pelayangan

Source : District Office of Pelayangan

Tabel 4.37 Jumlah Jama'ah Haji Yang Diberangkatkan Menurut Jenis Kelamin di Kecamatan Pelayangan, 2016
 Table 4.37 Number of *Hajj pilgrims dispatched by sex* in Pelayangan District, 2016

Tahun Urban Vilages	Jumlah Jama'ah Haji Number of <i>Hajj pilgrims</i>				Jumlah Total
	Laki-laki male	Prempuan Female	Jumlah Numbral	Lainnya Others	
(1)	(2)	(3)	(4)	(5)	(6)
1. 2008	-	-	-	-	-
2. 2009	-	-	-	-	-
3. 2010	-	-	-	-	-
4. 2011	-	-	-	-	-
5. 2012	-	-	-	-	-
6. 2013	2	2	4	-	-
7. 2014	4	6	10	-	-
8. 2015	1	3	4	-	-
9. 2016	2	1	3	-	-

Sumber : Kantor Camat Pelayangan
 Source : District Office of Pelayangan

PERTANIAN
AGRICULTURE

5

<http://jambikoba.bpt.go.id>

<http://jambikota.bps.go.id>

<http://jambikota.bps.go.id>

<http://jambikota.bps.go.id>

V. PERTANIAN

Luas padi sawah yang di panen dalam kecamatan Pelayangan pada tahun 2016 adalah sebesar 328 Ha dengan produksi sebesar 1.380 ton.

Untuk palawija, produksi ubi kayu sebesar 0 ton, ubi jalar sebanyak 0 ton, kacang tanah sebesar 8,93 ton dan jagung sebesar 0 ton

Untuk produksi sayur-sayuran, produksi kacang panjang 110 ton, cabe 0 ton, ketimun 65 ton.

Jumlah ternak dalam kecamatan Pelayangan pada tahun 2016 diantaranya adalah sebagai berikut : Kerbau 0 ekor, sapi 74 ekor, kambing 197 ekor, ayam buras 43.388 ekor, ayam ras petelur 0 ekor, itik 1930 ekor, angsa 0 ekor.

V. AGRICULTURE

The harvested area of paddy in Pelayangan district in 2016 was 318 Ha and production of paddy was 1.390 ton.

The production of cassava was 0 ton, sweet potatoes was 0 ton, peanuts was 8,93 ton, and maize was 0 ton.

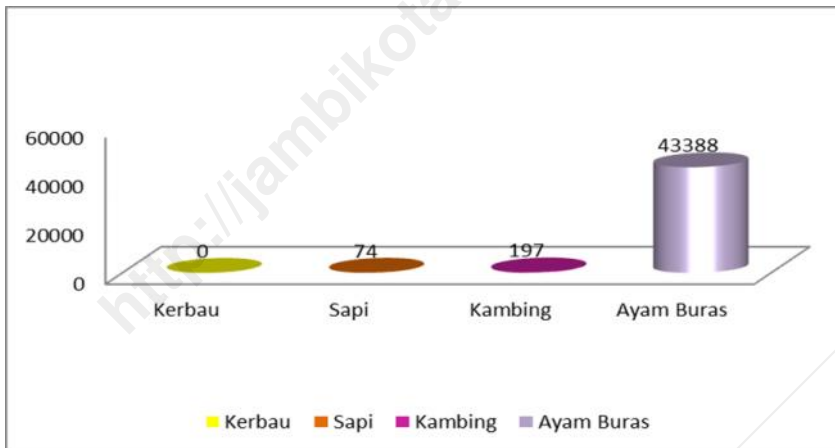
The production of legume was 110 ton, chili was 0 ton and cucumber 65 ton.

The live stock population in Pelayangan district in 2016 comprises of buffalo was 0 tails, cow was 74 tails, goat was 197 tails, village hen was 43.388 tails, layer was 0 tails, duck was 1930 tails, and goose was 0 tails.

Grafik 5.1 Jumlah Produksi Palawija Di Kecamatan Pelayangan Tahun 2016
 Graph 5.1 Number of Crops Production in Pelayangan District, 2016



Grafik 5.2 Jumlah Ternak Di Kecamatan Pelayangan Tahun 2016
 Graph 5.2 Number of Live Stock Population in Pelayangan District, 2016



Tabel 5.1 Luas Lahan Menurut Penggunaan di rinci per Kelurahan di Kecamatan Pelayangan, 2016
Table 5.1 Harvest Area in detail by expenditure per village in Pelayangan District, 2016

Kecamatan Distric	Lahan Sawah	Bukan Lahan Sawah		Jumlah Total
		Lahan Kering Dry Land	Lainya Others	
(1)	(2)	(3)	(4)	(5)
Tengah	23	-	208	231
Jelmu	20	-	210	230
Mudung Laut	69	-	154	223
Arab Melayu	-	-	115	115
Tahtul Yaman	152	-	119	271
Tanjung Johor	161	-	298	459
Jumlah Total	425	-	1 104	1 529

Sumber : UPTD Pertanian Pelayangan

Source : Agricultural Office Unit of Pelayangan District

Tabel 5.2 Luas Lahan Bukan Sawah Menurut Penggunaan Dirinci per Kelurahan di Kecamatan Pelayangan, 2016
 Table 5.2 Area of Dryland Field by Using by Urban Villages In Pelayangan District, 2016

Desa/Kelurahan Villages/ Subdistricts	Lahan Bukan Sawah Area of Dryland Field				
	Tegal/ Kebun Dry Land/ Garden	Ladang/ Huma Fields/ Huma	Perke- Bunan Neg/Swas. Plantation	Hutan Rakyat Forest Belong to the People	Tambak Embankment
(1)	(2)	(3)	(4)	(5)	(6)
Tengah	46	-	-	-	-
Jelmu	35	-	-	-	-
Mudung Laut	40	-	16	-	-
Arab Melayu	-	-	-	-	-
Tahtul Yaman	22	-	5	-	-
Tanjung Johor	5	-	20	-	-
Jumlah Total	148	-	41	-	-

Sumber : UPTD Pertanian Pelayangan
 Source : Agricultural Office Unit of Pelayangan District

Tabel 5.2
(Lanjutan/ continued)

Desa/Kelurahan Villages/ Subdistricts	Lahan Bukan Sawah Area of Dryland Field				Jumlah Total
	Kolam/ Tebat/ Empang Pool	Padang Pegembalaan Rumput Shepherding Grass Field	Sementara Tidak Diusahakan While Not Cultivated	Lainnya Others	
(1)	(7)	(8)	(9)	(10)	(11)
Tengah	-	-	3	-	3
Jelmu	-	-	3	-	3
Mudung Laut	-	-	5	-	5
Arab Melayu	-	-	2	-	2
Tahtul Yaman	1	-	5	-	6
Tanjung Johor	1	-	10	-	11
Jumlah Total	2		28		30

Sumber : UPTD Pertanian Pelayangan

Source : Agricultural Office Unit of Pelayangan District

Tabel 5.3 Luas Panen, Produksi dan Rata-Rata Produksi Padi Sawah Dirinci per Kelurahan di Kecamatan Pelayangan, 2016
 Table 5.3 Harvest Area, Production and Yield Rate of Wetland Paddy by Urban Village in Pelayangan District, 2016

Kelurahan Urban Villages	Luas Panen Harvest Area (Ha)	Produksi Production (Ton)	Rata-rata Produksi Yield Rate (Ton/Ha)
(1)	(2)	(3)	(4)
Tengah	-	-	-
Jelmu	-	-	-
Mudung Laut	25	140	5,60
Arab Melayu	-	-	-
Tahtul Yaman	140	780	5,59
Tanjung Johor	163	910	5,58
Jumlah Total	328	1 830	5,58

Sumber : UPTD Pertanian Pelayangan
 Source : Agricultural Office Unit of Pelayangan District

Tabel 5.4 Luas Panen, Produksi dan Rata-Rata Produksi Ubi Kayu Dirinci per Kelurahan di Kecamatan Pelayangan, 2016
Table 5.4 Harvest Area, Production and Yield Rate of Cassava by Urban Villages In Pelayangan District, 2016

Desa/Kelurahan Villages/ Subdistricts	Luas Panen Harvest Area (Ha)	Produksi Production (Ton)	Rata-rata Produksi Yield Rate (Ton/Ha)
(1)	(2)	(3)	(4)
Tengah	-	-	-
Jelmu	-	-	-
Mudung Laut	-	-	-
Arab Melayu	-	-	-
Tahtul Yaman	-	-	-
Tanjung Johor	-	-	-
Jumlah Total	-	-	-

Sumber : UPTD Pertanian Pelayangan

Source : Agricultural Office Unit of Pelayangan District

Tabel 5.5 Luas Panen, Produksi dan Rata-Rata Produksi Ubi Jalar Dirinci per Kelurahan di Kecamatan Pelayangan, 2016
 Table 5.5 Harvest Area, Production and Yield Rate of Sweet Potato by Urban Villages In Pelayangan District, 2016

Desa/Kelurahan Urban Villages	Luas Panen Harvest Area (Ha)	Produksi Production (Ton)	Rata-rata Produksi Yield Rate (Ton/Ha)
(1)	(2)	(3)	(4)
Tengah	-	-	-
Jelmu	-	-	-
Mudung Laut	-	-	-
Arab Melayu	-	-	-
Tahtul Yaman	-	-	-
Tanjung Johor	-	-	-
Jumlah Total	-	-	-

Sumber : UPTD Pertanian Pelayangan
 Source : Agricultural Office Unit of Pelayangan District

Tabel 5.6 Luas Panen, Produksi dan Rata-Rata Produksi Kacang Tanah Dirinci per Kelurahan di Kecamatan Pelayangan, 2016
Table 5.6 Harvest Area, Production and Yield Rate of Peanuts by Urban Villages In Pelayangan District, 2016

Desa/Kelurahan Villages/ Subdistricts	Luas Panen Harvest Area (Ha)	Produksi Production (Ton)	Rata-rata Produksi Yield Rate (Ton/Ha)
(1)	(2)	(3)	(4)
Tengah	-	-	-
Jelmu	-	-	-
Mudung Laut	-	-	-
Arab Melayu	-	-	-
Tahtul Yaman	6	8,93	1,49
Tanjung Johor	-	-	-
Jumlah Total	6	8,93	1,49

Sumber : UPTD Pertanian Pelayangan
Source : Agricultural Office Unit of Pelayangan District

Tabel 5.7 Luas Panen, Produksi dan Rata-Rata Produksi Jagung Dirinci per Kelurahan di Kecamatan Pelayangan, 2016
 Table 5.7 Harvest Area, Production and Yield Rate of Maize by Urban Villages In Pelayangan District, 2016

Desa/Kelurahan Villages/ Subdistricts	Luas Panen Harvest Area (Ha)	Produksi Production (Ton)	Rata-rata Produksi Yield Rate (Ton/Ha)
(1)	(2)	(3)	(4)
Tengah	-	-	-
Jelmu	-	-	-
Mudung Laut	-	-	-
Arab Melayu	-	-	-
Tahtul Yaman	-	-	-
Tanjung Johor	-	-	-
Jumlah Total	-	-	-

Sumber : UPTD Pertanian Pelayangan
 Source : Agricultural Office Unit of Pelayangan District

Tabel 5.8 Luas Panen dan Produksi Sayur-sayuran Dirinci per Kelurahan di Kecamatan Pelayangan, 2016
Table 5.8 Vegetables Harvesting Area and Product by Urban Villages In Pelayangan District, 2016

Kelurahan Urban Vilages	Petsai/Sawi Mustard/Green		Kacang Panjang Legume	
	Luas Panen Harvest (Ha)	Produksi Productio n (Ton)	Luas Panen Harvest (Ha)	Produksi Production (Ton)
(1)	(2)	(3)	(4)	(5)
Tengah	-	-	-	-
Jelmu	-	-	-	-
Mudung Laut	-	-	11	110
Arab Melayu	-	-	-	-
Tahtul Yaman	-	-	-	-
Tanjung Johor	-	-	-	-
Jumlah Total	-	-	11	110

Sumber : UPTD Pertanian Pelayangan
Source : Agricultural Office Unit of Pelayangan District

Tabel 5.8
(Lanjutan/ continued)

Kelurahan Urban Vilages	Cabe Chili		Ketimun Cucumber	
	Luas Panen Harvest (Ha)	Produksi Production (Ton)	Luas Panen Harvest (Ha)	Produksi Production (Ton)
(1)	(10)	(11)	(12)	(13)
Tengah	-	-	-	-
Jelmu	-	-	-	-
Mudung Laut	-	-	-	-
Arab Melayu	-	-	10	65
Tahtul Yaman	-	-	-	-
Tanjung Johor	-	-	-	-
Jumlah Total	-	-	10	65

Sumber : UPTD Pertanian Pelayangan
Source : Agricultural Office Unit of Pelayangan District

Tabel 5.9 Populasi Ternak Menurut Jenis Dirinci per Kelurahan di Kecamatan Pelayangan, 2016
Table 5.9 Population of Livestock by Type by Urban Villages In Pelayangan District, 2016

Desa/Kelurahan Villages/ Subdistricts	Ternak Besar Big Livestock		Ternak Kecil Small Livestock		
	Kerbau Buffalos	Sapi Cattles	Kambing Goats	Domba Sheeps	Babi Pigs
(1)	(2)	(3)	(4)	(5)	(6)
Tengah	-	-	-	-	-
Jelmu	-	-	-	-	-
Mudung Laut	-	30	40	-	-
Arab Melayu	-	-	27	-	-
Tahtul Yaman	-	-	20	-	-
Tanjung Johor	-	44	110	4	-
Jumlah Total	-	74	197	4	-

Sumber : Dinas Peternakan Kota Jambi
Source : Animal Husbandry of Jambi City

Tabel 5.10 Populasi Unggas Menurut Jenis Dirinci per Kelurahan di Kecamatan Pelayangan, 2016
 Table 5.10 Population of Poultry by Type by Urban Villages In Pelayangan District, 2016

Desa/Kelurahan Urban Villages	Ayam Buras Village Hen	Ayam Ras Pedaging Broiler	Ayam Ras Petelur Layer	Itik Duck	Angsa Goose
(1)	(2)	(3)	(4)	(5)	(6)
Tengah	7.810	-	-	90	-
Jelmu	7.374	-	-	75	-
Mudung Laut	15.185	-	-	420	-
Arab Melayu	2.170	-	-	315	-
Tahtul Yaman	4.339	-	-	760	-
Tanjung Johor	6.508	-	-	270	-
Jumlah Total	43.388	-	-	1 930	-

Sumber : Dinas Peternakan Kota Jambi
 Source : Animal Husbandry of Jambi City

Tabel 5.11 Banyaknya Pengusaha Ternak Unggas Dirinci per Kelurahan di Kecamatan Pelayangan, 2016
Table 5.11 Number of Poultry by Urban Villages In Pelayangan District, 2016

Kelurahan Urban Vilages	Ayam Petelur Laying Pullet	Ayam Potong Broiler	Jumlah Pengusaha Numbers Of Entrepreneur
(1)	(2)	(3)	(4)
Tengah	-	-	-
Jelmu	-	-	-
Mudung Laut	-	-	-
Arab Melayu	-	-	-
Tahtul Yaman	-	-	-
Tanjung Johor	-	-	-
Jumlah Total	-	-	-

Sumber : Dinas Peternakan Kota Jambi
Source : Animal Husbandry of Jambi City

Tabel 5.12 Jumlah Tenaga Penyuluh Pertanian Lapangan (PPL) Dirinci per Kelurahan di Kecamatan Pelayangan, 2016
 Table 5.12 Number of Agricultural Extension Field (AEF) by Urban Villages In Pelayangan District, 2016

Desa/Kelurahan Urban Villages	Penyuluh Pertanian Lapangan Agricultural Extension Field		Total Total
	Pertanian Agricultural	Perikanan Fishery	
(1)	(2)	(3)	(4)
Tengah	1	-	1
Jelmu	1	-	1
Mudung Laut	1	-	1
Arab Melayu	1	-	1
Tahtul Yaman	1	-	1
Tanjung Johor	1	-	1
Jumlah Total	6	-	6

Sumber : Dinas Peternakan Kota Jambi
 Source : Animal Husbandry of Jambi City

Tabel 5.13 Jumlah Tenaga Penyuluh Pertanian Lapangan (PPL) Dirinci per Kelurahan di Kecamatan Pelayangan, 2016
Table 5.13 Number of Farmers Groups by Type by Urban Villages In Pelayangan District, 2016

Desa/Kelurahan Urban Villages	Keadaan Kelompok Tani Condition of Farmers Group				
	BDK	Pemula Beginner	Lanjut Advanced	Madya Medium	Utama Major
(1)	(2)	(3)	(4)	(5)	(6)
Tengah	-	-	1	-	-
Jelmu	-	-	-	-	-
Mudung Laut	-	-	1	-	-
Arab Melayu	-	-	-	-	-
Tahtul Yaman	-	-	4	-	-
Tanjung Johor	-	-	3	-	-
Jumlah Total	-	-	9	-	-

Sumber : Dinas Peternakan Kota Jambi
Source : Animal Husbandry of Jambi City

Tabel 5.14 Luas Areal Pemeliharaan dan Penangkapan Ikan di Rinci per Kelurahan di Kecamatan Kota Baru, 2016
 Table 5.14 Area of pisciculture and fishing by Urban Villages In Pelayangan District, 2016

Kelurahan Urban Vilages	Perairan Umum Public Water	Sawah Wet Rice Field	Kolam Fish- pond	Tambak Earthen Dam	Keramba Basket Put in A Stream For Raishing Fish
(1)	(2)	(3)	(4)	(5)	(6)
Tengah	-	-	-	-	-
Jelmu	-	-	-	-	-
Mudung Laut	-	-	-	-	-
Arab Melayu	-	-	-	-	-
Tahtul Yaman	-	-	2	-	-
Tanjung Johor	-	-	1	-	-
Jumlah Total	-	-	3	-	-

Sumber : Dinas Peternakan Kota Jambi
 Source : Animal Husbandry of Jambi City

Tabel 5.15 Produksi Ikan Menurut Sumber Produksi di Rinci per Kelurahan di Kecamatan Pelayangan, 2016
Table 5.15 Fish Production according to production sources by Urban Villages In Pelayangan District, 2016

Kelurahan Urban Vilages	Perairan Umum Public Waters	Sawah Wet Rice Field	Tambak (kolam) Fish- pond	Keramba Basket Put in A Stream For Raishing Fish	Jumlah Total
(1)	(2)	(3)	(4)	(5)	(6)
Tengah	-	-	-	-	-
Jelmu	-	-	-	-	-
Mudung Laut	-	-	-	-	-
Arab Melayu	-	-	-	-	-
Tahtul Yaman	-	-	10	-	10
Tanjung Johor	-	-	5	-	5
Jumlah Total	-	-	15	-	15

Sumber : Dinas Peternakan Kota Jambi
Source : Animal Husbandry of Jambi City

<http://jambikota.bps.go.id>

EKONOMI
ECONOMICS

6

<http://jambiku.bps.go.id>

<http://jambikota.bps.go.id>

<http://jambikota.bps.go.id>

VI. EKONOMI

Berdasarkan data Potensi Daerah dari Badan Pusat Statistik Kota Jambi, jenis perusahaan industri yang terdapat di kecamatan Pelayangan adalah sebagai berikut :

1. Industri besar/ sedang sebanyak 3 industri
2. Industri rumah tangga sebanyak 211 industri.

Di Kecamatan Pelayangan hanya terdapat 1 buah pasar yaitu di kelurahan Arab Melayu.

VI. ECONOMICS

Based on data of Potential Village by Statistic of Jambi City, kinds of industry in Pelayangan district are :

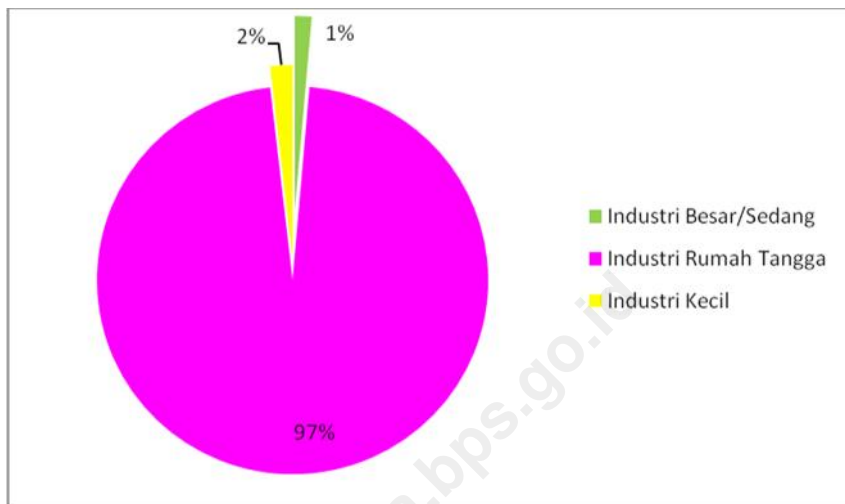
1. Large/Medium Industries was 3 industry
2. Households industries was 211 industry.

In Pelayangan district there is only 1 unit of the market in Arab Melayu village.

<http://jambikota.bps.go.id>

Grafik 6.1 Presentase Perusahaan Industri Besar/Sedang, Industri Kecil dan Industri Rumah tangga Dirinci per Kelurahan di Kecamatan Pelayangan, 2016

Graph 6.1 Presentage of Large/Medium Industries, Small Industries and Industrial Households by Sub-district in Pelayangan District, 2016



Tabel 6.1 Jumlah Perusahaan Industri Besar/Sedang, Industri Kecil dan Industri Rumah tangga Dirinci per Kelurahan di Kecamatan Pelayangan, 2016

Table 6.1 Number of Large/Medium Industries, Small Industries and Industrial Households by Urban Village in Pelayangan District, 2016

Kelurahan Urban Villages	Industri Besar/Sedang Large/Medium Industries	Industri Kecil Small Industries	Industri Rumah tangga Industrial Households
(1)	(2)	(3)	(4)
Tengah	-	1	35
Jelmu	-	2	23
Mudung Laut	-	1	21
Arab Melayu	1	-	70
Tahtul Yaman	-	-	33
Tanjung Johor	2	-	29
Jumlah Total	3	4	211

Sumber : Data PODES Kecamatan Pelayangan 2016

Source : Data Of Potensial Village in Pelayangan District, 2016

Tabel 6.2 Jumlah Pasar Dirinci per Kelurahan di Kecamatan Pelayangan, 2016
Table 6.2 Number of Market by Urban Village in Pelayangan District, 2016

Kelurahan Urban Villages	Pasar Markets
(1)	(2)
Tengah	-
Jelmu	-
Mudung Laut	-
Arab Melayu	1
Tahtul Yaman	-
Tanjung Johor	-
Jumlah Total	1

Sumber : Data PODES Kecamatan Pelayangan 2016
Source : Data Of Potensial Village in Pelayangan District, 2016

Tabel 6.3 Jumlah Unit Usaha Kegiatan Ekonomi Menurut Jenis Dirinci per Kelurahan di Kecamatan Pelayangan, 2016
 Table 6.3 Number of Economic Activity Business Units by Type by Urban Village in Pelayangan District, 2016

Kelurahan Urban Villages	Restoran/ Rumah makan Restaurant	Warung Kopi Cafee	Warung Gado-gado Small Shop	Toko Shop	Kios Stall
(1)	(2)	(3)	(4)	(5)	(6)
Tengah	-	-	5	-	6
Jelmu	-	-	3	-	7
Mudung Laut	-	-	-	-	7
Arab Melayu	-	-	3	-	45
Tahtul Yaman	-	-	3	-	20
Tanjung Johor	-	-	1	-	23
Jumlah Total	-	-	15	-	108

Sumber : Data PODES Kecamatan Pelayangan 2016
 Source : Data Of Potensial Village in Pelayangan District, 2016

Tabel 6.4 Jumlah Jasa Perorangan Menurut Jenis Usaha Dirinci per Kelurahan di Kecamatan Pelayangan, 2016
Table 6.4 Number of Personal Services by Type of Business by Urban Village in Pelayangan District, 2016

Kelurahan Urban Villages	Tukang Cukur Barbers	Tukang Jahit Tailors	Salon Salons	Pembantu Rumah Tangga Household Helpers
(1)	(2)	(3)	(4)	(5)
Tengah	-	5	-	13
Jelmu	-	3	-	6
Mudung Laut	-	2	-	8
Arab Melayu	-	5	-	15
Tahtul Yaman	-	3	1	20
Tanjung Johor	-	2	-	4
Jumlah Total	-	20	1	66

Sumber : Data PODES Kecamatan Pelayangan 2016

Source : Data Of Potensial Village in Pelayangan District, 2016

KEUANGAN
FINANCE



<http://jambiko.bp.go.id>

A thin, light gray diagonal line extending from the bottom right corner towards the center of the page.

<http://jambikota.bps.go.id>

<http://jambikota.bps.go.id>

VII. KEUANGAN

VII. FINANCE

Retribusi dan pajak daerah sebagai penyumbang penerimaan daerah, mempunyai peran cukup penting dalam menunjang pembangunan daerah.

Regional dues and regional taxes are the contributor for regional income. Which have very important role to support the regional development.

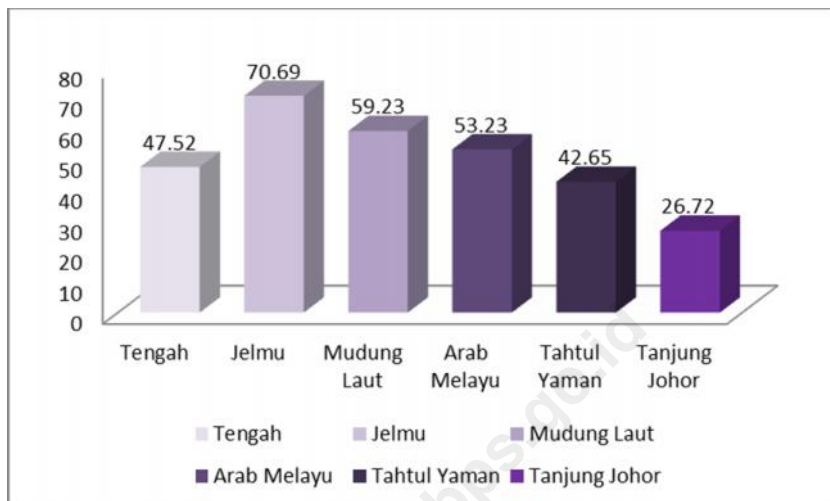
Target dan realisasi penerimaan PBB di kecamatan Pelayangan tahun 2016 dapat di lihat pada tabel 7.1.

Target and Realization of Soil and Building Tax by Urban Village in Pelayangan District in 2016, can be seen in table 7.1.

<http://jambikota.bps.go.id>

Grafik 7.1 Persentase Realisasi Penerimaan PBB Dirinci per Kelurahan di Kecamatan Pelayangan, 2016

Graph 7.1 Percentage of Realization of Soil and Building Tax by Sub-district in Pelayangan District, 2016



Tabel 7.1 Target dan Realisasi Penerimaan PBB Dirinci per Kelurahan di Kecamatan Pelayangan, 2016
 Table 7.1 Target and Realization of Soil and Building Tax by Urban Village in Pelayangan District, 2016

Kelurahan <i>Urban Villages</i>	Target	Tunggakan	Denda	Tahun Bejalan	Realisasi PBB	Realisasi PAD
1	2	3	4	5	6	7
Tengah	7 610 770	1 535 466	502 580	2 081 024	3 616 490	4 119 070
Jelmu	4 507 302	954 582	342 025	2 231 796	3 186 381	3 528 406
Mudung Laut	7 855 232	1 592 688	529 085	3 059 977	4 652 665	5 181 750
Arab Melayu	36 530 041	2 598 496	912 974	16 845 251	19 443 747	20 356 721
Tahtul Yaman	45 852 177	9 333 321	3 482 242	10 224 088	19 557 409	23 039 651
Tanjung Johor	304 296 877	4 567 738	1 822 979	76 737 668	81 305 406	83 128 385
Total	406 652 399	20 582 294	7 591 885	111 179 804	131 762 098	139 353 983

Sumber : Dinas Pendapatan Kota Jambi
 Source : Income Areas Official of Jambi city

DATA

MENCERDASKAN BANGSA



BADAN PUSAT STATISTIK
KOTA JAMBI
Jl. Basuki Rahmat, Kota Baru, Jambi 36128
Telp/Fax (0741) 40539
Email: bps1571@bps.go.id